HAZARDOUS MATERIAL PLAN

KINGSBURY COUNTY



EPCRA

EMERGENCY PLANNING AND COMMUNITY RIGHT-TO-KNOW ACT (SARA TITLE III)

September 2024

SUMMARY

Kingsbury County Hazardous Material (HAZMAT) Plan

The Kingsbury County HAZMAT Plan is divided into eight sections. The first section is the Certificate of Adoption. The second section is the Table of Contents. The third section is the Background which tells why Kingsbury County is doing this plan. The fourth section is an Introduction to why certain facilities in the county that use an extremely hazardous substance (EHS) or store a chemical in a quantity greater than the threshold planning quantity (TPQ) must report to the South Dakota Department of Environment and Natural Resources (DENR). The fifth section contains information about Kingsbury County's Local Emergency Planning Committee (LEPC). The sixth section is the Plan of Operations which provides specific procedures and guidelines for response to an actual incident involving hazardous material and will assist the LEPC in complying with existing Federal and State laws. The seventh section consolidates county information for the Director of Emergency Management (DEM). There is also a roster of the people who know the specific location and quantity of each chemical which is identified with its name, hazard class and Chemical Abstracts Service (CAS) number. The eighth section has a map of Kingsbury County which shows and State highways, county and township roads, pipelines and an icon for each HAZMAT site. Also, there is a map of each town with a symbol for the location of the fire department, medical facilities, schools, day care, assisted living, town hall, community center, other buildings and the probable evacuation routes. This section also includes the Tier II chemical sites with aerial and ground level photos.

The Geographic Information System (GIS) department in the First District Association of Local Governments created this plan with the help of the Kingsbury County DEM and the nearest HAZMAT response team.

Note: Some of the chemicals do not have an assigned CAS number because they are a mixture of more than one ingredient. These are listed for each site with "mixture" under the CAS number and a "none assigned" for the hazard class.

This page is reserved for the Certificate of Adoption.

TABLE OF CONTENTS

Page

Summary 1

Certification of Adoption 2

Table of Contents 3

Background 5

Introduction 6

Local Emergency Planning Committee 9

Plan of Operations 11

County Information 16

Primary and Secondary Contact Roster for Tier II Facilities 20

County Map 23

Tier II Facility Information 24

Town	Facility Name	Address	ID #	Page

Arlington Map 25

Arlington	81 Auto Clinic	300 North US Highway 81	KY 0001	27
Arlington	Prairie Ag Partners, Arlington Agronomy	106 North Main Street	KY 0002	31
Arlington	City Swimming Pool	206 East Ash Street	KY 0009E	39
Arlington	Century Link QC (Qwest)	201 South Main Street	KY 0041	43
Arlington	Prairie Ag Partners, Arlington Bulk Plant	45286 US Highway 14	KY 0042	45
Arlington	Valley Telecommunications	206 Main Street S	KY 0061	49

Badger Map 51

Badger	Prairie Ag Partners, Badger	109 South 5th Avenue	KY 0003	53
Badger	Badger Oil, Inc.	402 East North Street	KY 0004	65
Badger	Badger Oil	415 East South Street	KY 0046	69

Bancroft Map 73

Bancroft	Prairie Ag Partners, Bancroft	200 Main Avenue	KY 0044	75

TABLE OF CONTENTS - continued

DeSmet Map 81

DeSmet	Kingbrook Rural Water System, Inc	20392 SD Hwy 25	KY 0018	83
DeSmet	Prairie Ag Partners, DeSmet	20625 SD Highway 25	KY 0021	87
DeSmet	GCC Ready Mix	805 East 4th Street	KY 0043	89
DeSmet	Midstate Agronomy	43204 US Highway 14	KY 0045	93
DeSmet	Prairie Ag Partners, DeSmet	107 Prairie Avenue Northwest	KY0055	97
DeSmet	Century Link DeSmet Central Office	228 Calumet Avenue SE	KY 0058	101
DeSmet	Valley Telecommunications	209 Calumet Avenue SE	KY 0059	103

Page

Iroquois Map 105

Iroquois	Helena Agri-Enterprises LLC (former Helena Chemical)	128 N Sioux Street, PO Box 68	KY 0006	107
Iroquois	Valley FiberCom	201 E Neosho Street	KY 0062	115

Lake Preston Map 117

Lake Preston	Prairie Ag Partners, Lake Preston Propane	20844 441st Avenue	KY 0022	119
Lake Preston	Prairie Ag Partners, Main Facility	100 Main Avenue S	KY 0023	121
Lake Preston	Lake Preston Peaking Plant (Ottertail Power Company)	401 Preston Avenue NW	KY 0025	127
Lake Preston	Prairie Ag Partners	20817 441st Avenue	KY 0051	131
Lake Preston	Prairie Ag Partners	125 5th Street NE	KY0052	141
Lake Preston	Lake Preston Plant, Kingbrook Rural Water	21147 441st Avenue	KY 0056	145
Lake Preston	Prairie Ag Partners, Lake Preston Elevator	106 2nd St NW	KY 0057	149
Lake Preston	Valley Telecommunications	310 1st St NE	KY 0060	153

Oldham Map 155

Oldham	Prairie Ag Partners, Oldham	100 S Railroad Avenue	KY 0049	157

Osceola Map 161

Osceola	Prairie Ag Partners, Osceola	102 4th Avenue S	KY 0050	163

Grants 165

Glossary 166

Acronyms 170

Attachments 172

Hazardous Material Incident Report 182

Annual Review 184

BACKGROUND

On December 4, 1984, a cloud of methyl isocyanate, an extremely toxic chemical escaped from a Union Carbide chemical plant in Bhopal, India. Thousands died and many more suffered permanent disabilities. Approximately six months later, a similar incident occurred at the Union Carbide chemical plant in Institute, West Virginia. These two events raised concern about local preparedness for chemical emergencies and the availability of information on hazardous chemicals.

In response to these concerns, Congress passed the Emergency Planning and Community Right-to-Know Act (EPCRA) in 1986. EPCRA establishes requirements for federal, state, and local governments, Indian tribes, and industry regarding emergency planning and "Community Right-to-Know" reporting on hazardous and toxic chemicals. The Community Right-to-Know provisions help increase public's knowledge and access to information on chemicals at individual facilities, their uses, and releases into the environment. States and communities, working with Tier II facilities, can use the information to improve chemical safety and protect public health and the environment.

EPCRA contains four major provisions dealing with hazardous chemicals. They are:

- Emergency planning (sections 301-303),
- Emergency release notification (section 304),
- Hazardous chemical storage reporting requirements (sections 311-312),
- Toxic chemical release inventory (section 313).

The responsibility for the safety and welfare of residents in Clark County lies with the respective local governments, including county and city officials. Clark County is continually vulnerable to a hazardous materials incident. Release of hazardous materials can come from fixed sites spread throughout the County but can also occur from transportation accidents on roadways or railroads within the County.

INTRODUCTION

The use, storage and transportation of hazardous substances have increased in volume each year. As new chemicals are developed, new hazards are created. County residents and elected officials are concerned about an accidental or uncontrolled “release” (e.g., highway accident, train derailment, plane crash, fire or weather related disaster). Therefore, to stay current in potential hazardous material “release” sites, the commissioners of Kingsbury County requested a document that consolidates basic information pertaining to hazardous material legislation, LEPC structure and responsibilities.

NOTE: Throughout this document, the terms "facility", "hazardous material", and "release" are used repeatedly to emphasize that this plan has, as its main focus, the identification of each "hazardous material" "facility" within Kingsbury County and the response and evacuation procedures if there is an accidental or uncontrolled "release".

"Facility" is defined as all buildings, equipment, structures or other stationary items that are located at a single E-911 address. If the same person, company or corporation operates another site with a different E-911 address, a separate "facility" will be listed.

"Hazardous Material" is defined as any substance where an accidental or uncontrolled "release" could cause injury/death to humans and damage to property or the environment. Included are explosives; flammable liquids, flammable compressed gases or flammable solids; toxic chemicals; poisons; and oxidizing, corrosive or radiological material.

"Release" means the spilling, leaking, pumping, pouring, emitting, emptying, discharging, leaching, dumping, or disposing (including the abandonment or discarding of barrels, containers and other closed receptacles) of any "hazardous material".

1. Community Right-to-know

Section 324 of the EPCRA provides for public access to information gathered under the law. This section requires all hazardous chemical inventory forms, Material Safety Data Sheets (MSDS), toxic release inventory forms, follow-up spill notices and plans be made available to the public.

2. Information Management

Because EPCRA refers to several different lists of chemicals, managing the information reported under the act can be difficult. The LEPC should receive:

A. Under Section 302, information regarding any facility located within Kingsbury County that uses an EHS or stores a chemical in a quantity greater than the TPQ. The list is maintained by the Environmental Protection Agency (EPA) and made available to the South Dakota DENR.

B. Under Sections 311 and 312, information regarding any EHS or chemical defined as dangerous under the Occupational Safety and Health Administration (OSHA) regulations. This list is constantly changing because thousands of chemicals could meet the criteria. Facilities are required to submit data detailing the location and amount of each chemical stored above the TPQ.

INTRODUCTION - continued

3. Facility Compliance

A. What is the role of the LEPC in obtaining facility compliance?

EPCRA provides enforcement mechanisms, but the degree by which full compliance through law enforcement can be pursued will depend on the situation. As the plan is implemented, it may be discovered that some facilities within the county have not complied with the law. The reason will likely be that the facility was either unaware of the law or hoped it would not be discovered. Sometimes, a facility simply does not want to cooperate. The LEPC may have to take legal action to overcome the lack of compliance from a facility.

B. What is the role of the SERC?

Under SARA, Title III, the SERC is the focal point for hazardous material emergency planning at the state level. The SERC should be viewed as a support resource. The administrative arms of the SERC are the DENR and the Division of Emergency Management (OEM).

C. Why does facility compliance matter?

Facility compliance with reporting requirements is central to the EPCRA. Since the enactment of SARA, Title III, South Dakota counties have spent considerable time and energy locating hazardous material facilities. To a great degree the plans have enhanced the safety of emergency responders and citizens in each community. Some facilities still remain unnecessary risks to responders and to the community by not providing the required information on chemical use and storage.

D. How can compliance be achieved?

The LEPC can work with local organizations, such as the chamber of commerce, to gain compliance from businesses. Site visits or community meetings may also be helpful. State government is working to educate facilities subject to SARA, Title III by conducting seminars and compliance workshops. Information sources to find non-compliance are water permits and air permits. Also, working with local fire departments will help identify facilities that store large quantities of chemicals.

E. When an out of compliance facility is identified, what are the options?

Direct contact with the facility owner or manager may be the easiest and most effective way to convince the facility to comply. If the facility refuses to comply or the LEPC is not satisfied with the information, further action is necessary.

F. What does the law provide to help the LEPC obtain information from a facility?

Two sections of SARA, Title III authorize the LEPC to obtain information. Section 303(d)(3), an enforceable provision, requires a facility to submit information deemed necessary for developing a hazardous material plan. Section 312, also an enforceable provision, requires a facility to report its inventory of hazardous material to the fire department, LEPC and SERC annually. It authorizes the local fire department to inspect the facility and verify the specific location of extremely hazardous substances. The LEPC should send each facility owner a letter requesting the information needed.

INTRODUCTION – continued

3. Facility Compliance - continued

G. What if a facility fails to provide the information requested?
A civil action against a facility can be initiated by filing suit in Federal District Court or by referring the facility to the EPA.

H. Are farmers/ranchers covered under SARA, Title III? What do they have to do?
Farm and ranch owners or operators are most likely to be subject to the emergency planning requirements of Section 302. Farms and ranches were not exempt from this provision, since the law was designed to identify all facilities that have extremely hazardous substances in excess of its TPQ. The TPQ emergency planning trigger is based on public health concerns rather than the type of facility where the chemicals might be located. While most farms and ranches that use chemicals may not present a significant hazard within the county due to their rural location or short holding time, some farms and ranches may present a potential hazard if the chemical is located near a populated area. Even in a rural area, large volume storage could also be a concern. Although these substances may only be stored or used periodically, there is always the possibility of an accident. Finally, in the event of a fire on a farm or ranch, local responders must know what chemicals they might encounter in order to take precautionary measures. To meet the emergency planning requirements, farm and ranch owners or operators must:

1) Determine if they have any extremely hazardous substances in excess of the TPQ. This requirement applies even if the chemical is present for only a short period of time before use.
2) If one or more of the extremely hazardous substances is present in excess of its TPQ, notify the LEPC.

4. Release Notification

SARA, Title III, Section 304 and the State of South Dakota require that the LEPC and the SERC be notified whenever an extremely hazardous substance or toxic chemical is released into the environment in excess of its Reportable Quantity (RQ) (see attachment 1). They also require a written follow-up report to the LEPC and SERC (see attachment 2). Farmers and ranchers may also be covered by the notification requirements if they release any extremely hazardous substance. However, the release of a pesticide when used in accordance with its intended purpose, i.e. during routine agricultural applications according to product label instructions, is exempt from this reporting. Also, normal application of fertilizer does not need to be reported. An accidental release of such substances or other release not in accordance with its intended purpose that is in excess of the RQ must be reported if there is a potential for exposure to a nearby populated area.

5. Training and Certification

The National Response Team (NRT) has published an Emergency Planning Guide (NRT-1) that describes the role of the LEPC in identifying the training needs of local emergency managers and responders. The EPA and OSHA have also published instructions for training emergency responders. **The LEPC is not responsible for certification of training.** That is a responsibility of the employer of an emergency responder under the EPA and OSHA regulations.

LOCAL EMERGENCY PLANNING COMMITTEE

1. Structure

A. Membership and Officers

1) Membership

The LEPC should be limited to people who live or are employed within Kingsbury County and are willing to serve. A person can represent more than one of the ten categories listed below. Appointments are recommended and approved by the LEPC. The committee will meet at least once per calendar quarter. Each member will be notified by the secretary via mail of the date, time and place. The SERC will review the affiliation of nominees to assure legal requirements for membership are met. The LEPC should include representatives from:

a) Government (State, County and City)
b) Tier II Facilities (Owners or Managers)
c) Fire Departments
d) Law Enforcement Agencies
e) Environmental
f) Hospitals or Clinics
g) Transportation
h) Media
i) Community Groups
j) Emergency Management Office

2) Officers

The LEPC officers should consist of a Chairperson, a Vice-Chairperson and a Secretary. Important factors to consider in choosing officers are leadership ability, availability and commitment. Should the position of Chairperson become vacant, the Vice-Chairperson will move into that position and another Vice-Chairperson elected by the committee. The Kingsbury County Emergency Management Director is also the County Title III Coordinator and will serve (or designate someone to serve) as Secretary for the LEPC. No term limit is placed on the number of years that an officer may serve.

B. Subcommittees

Subcommittees may be formed to:

- Gather and review existing emergency operations plans.
- Coordinate with the SERC and other LEPC's.
- Provide evacuation instructions to residents around potential “release” sites.
- Consolidate a list of emergency response equipment.
- Identify financial resources.
- Train and exercise responders.
- Provide information to Kingsbury County citizens.

Local Emergency Planning Committee - continued

C. Volunteers and Members-at-large

The suggested LEPC membership list in paragraph A is a good starting point for obtaining members. Meet with representatives of these groups and inform them about the EPCRA and the purpose of the LEPC. Involving individuals who have hazardous material expertise is also recommended.

2. By-Laws

A. Purpose:

The purpose of this committee is to carry out the responsibilities set forth in the South Dakota Codified Laws, the various Federal Laws and Regulations and SARA, Title III and to assure that Kingsbury County is in compliance with them.

B. Responsibilities

1) Develop an emergency response plan and evaluate resources if a chemical release occurs in Kingsbury County. To insure compliance with SARA, Title III requirements, the following items should be accomplished:

- **a)** Identify each facility that uses an EHS or stores a chemical in a quantity greater than the TPQ from a list of toxic materials maintained by the EPA.
- **b)** Identify all highway and railroad routes where carriers transport hazardous material.
- **c)** Document a countywide emergency operations plan.
- **d)** Designate Tier II facility contacts to implement the plan.
- **e)** Determine potential release areas and populations that could be affected.
- **f)** Document evacuation plans.
- **g)** Identify emergency equipment.
- **h)** Document a training plan and ways to exercise the plan.

2) Maintain documents identifying hazardous material and its associated risk to the health and safety of county residents.

3) Track reports of incidents from other counties through the SERC and the National Response Center (NRC) to have reference information available to solve potential problems.

4) Inform the SERC whenever a reportable chemical release occurs.

5) Publish an annual notice to the county residents informing them of the availability of this document.

C. By-law Changes

By-laws may be amended by a majority of the LEPC members present at the meeting.

3. Roster

The roster, maintained by the DEM, is at attachment 1.

PLAN OF OPERATIONS

1. Purpose

This plan is designed to provide specific procedures and guidelines for response to an actual incident involving hazardous material and will assist the LEPC in complying with existing Federal and State legislation. It will also enable the LEPC, fire departments, law enforcement agencies, health professionals, industries, small businesses, farmers or ranchers and others to identify the type and location of chemical hazards, vulnerable areas and populations, and the risk of an accident. **It is not a stand-alone plan**. It must be supported by other state, local and facility emergency operations plans.

2. Objectives

A. To identify the area likely to be affected by a hazardous material "release".
B. To determine the potential severity of a "release".
C. To notify first responders and insure their safety.
D. To notify the people within the affected area and insure their safety.
E. To establish emergency procedures including evacuation.
F. To clean up and dispose of hazardous material.

3. Authorities

A. The Federal Water Pollution Act of 1972
B. The Federal Resource Conservation and Recovery Act of 1976
C. The Federal Comprehensive Environmental Response, Compensation, and Liability Act of 1980
D. The Federal Superfund Amendment and Reauthorization Act of 1986
E. The Federal Clean Air Act of 1990
F. South Dakota Codified Law (SDCL):
  1) SDCL 34-48A Emergency Management
  2) SDCL 34-38 Flammable and Combustible Liquids
  3) SDCL 34-39 Liquefied Petroleum Gases
  4) SDCL 34A-1 Air Pollution Control
  5) SDCL 34A-2 Water Pollution Control
  6) SDCL 34A-6 Solid Waste Management
  7) SDCL 38-19 Commercial Fertilizer
  8) SDCL 38-21 Agricultural Pesticide Application
  9) SDCL 49-28A Hazardous Material Transportation Safety

4. References

A. List of Lists – Consolidated List of Chemicals Subject to the Emergency Planning and Community Right-to-Know Act and the Clean Air Act
B. Local Emergency Operations Plan (LEOP)
C. South Dakota Emergency Operations Planning Committee Handbook
D. Hazardous Materials Emergency Planning Guide, NRT-1
E. 2024 Emergency Response Guidebook

PLAN OF OPERATIONS - continued

5. Operations

Hazardous material operations plans will be executed in two phases:

A. Response Phase

1) Notification

a) When the release of hazardous material exceeds the standards of SARA, Title III, the responsible party must contact an emergency communications center dispatcher (call 911) to report the incident.

b) The dispatcher will alert the Watertown Fire Department's Hazmat Team and the Kingsbury County Emergency Management Director. The Emergency Management Director will notify personnel as specified in the South Dakota OEM Incident Reporting Guidelines.

c) Personnel involved in the incident must provide the information to complete the Hazardous Material Incident Report form. (See Attachment 4)

2) Command and Control

a) Upon occurrence of a hazardous material release or threatened release, control of the situation will be assumed by the first Public Safety Officer arriving on-scene who becomes the Incident Commander until relieved by a qualified person. The Incident Commander will immediately establish an on-scene command post with communications capabilities; determine the type, location and quantity of the chemical involved; establish a restricted area to control entry and keep all personnel at a safe distance until the extent of the situation is determined.

b) The Director of Emergency Management or designee may activate the Emergency Operations Center (EOC), which will be manned by personnel listed in the LEOP.

c) The Incident Commander along with other responders must take the following actions using the acronym **DECIDE**.

Determine which hazardous material is present
Estimate likely harm potential to people and environment
Choose response tasks/objectives
Identify action options
Do best option
Evaluate progress

d) This assessment should be completed rapidly and transmitted via telephone or radio to the DEM/EOC.

e) The Incident Commander will determine when responders can enter the restricted area. Personnel will refrain from entering the danger area unless they are confident that such entry can be made without injury or exposure to the hazardous material. When entry is made, protective clothing must be worn.

f) A log of events will be kept at the command post by a person designated by the Incident Commander. In addition, a record will be maintained to log entry/exit of on-scene personnel and decontamination on each person. If possible, a videotape log should be made of the entire operation.

PLAN OF OPERATIONS - continued

A. Response Phase - continued

2) Command and Control - continued

g) Updating the assessment of the situation is a priority activity. Remain close to a telephone or radio to provide information to the EOC or receive warnings of potential changes in weather conditions.

h) Updating the assessment of the situation is a priority activity. Remain close to a telephone or radio to provide information to the EOC or receive warnings of potential changes in weather conditions.

3) Responder Procedures

a) When notified of a hazardous material release or threatened release, emergency response personnel with all assigned personal equipment will report to the on-scene command post or the EOC as directed.

b) Emergency response personnel will proceed to their designation as quickly and safely as possible. Emergency lights may be utilized if warranted. Responsibility for using emergency lights is outlined in SDCL, Title 32 (Motor Vehicles), Chapter 31 (Emergency Vehicles). Vehicles should be parked out of the immediate danger area.

c) Emergency response personnel must keep in mind that their personal safety is of paramount concern and should not be jeopardized. Avoid exposure to smoke, dust, mists, liquids, radioactive material or any unknown material. If radioactive material is involved, dosimeters must be made available and worn. All personnel without proper protective equipment should be removed from the danger area.

d) Each responding agency will conduct its operations in accordance with procedures outlined in the Kingsbury County LEOP. However, all operational activities must be coordinated with the Incident Commander and the EOC. Joint decision-making is critical to the successful conclusion of the incident.

e) Scene control is considered a law enforcement function. If additional resources are needed, a request for assistance should be made to the Kingsbury County Sheriff's Department or the South Dakota Highway Patrol.

f) Emergency response personnel will enter and exit the restricted area through designated points for monitoring and decontamination.

4) Evacuation

Refer to the facility plan for an evacuation procedure (on and off site). In the early stages of response, the facility coordinator is responsible to recommend to the Incident Commander when to initiate the evacuation. When the Incident Commander and emergency responders are able to assess the situation, EOC personnel will make all decisions concerning the extent of an evacuation. If an evacuation is implemented, the LEOP will be utilized to ensure:

a) Law Enforcement personnel conduct off-site evacuation operations (restricted use of roads, barricades, etc.).

b) The Individual and Family Assistance function is activated.

PLAN OF OPERATIONS – continued

A. Response Phase - continued

5) Warning/Emergency Public Information

Refer to the Kingsbury County Emergency Alert System (EAS) Plan for implementation of an emergency warning. Request State support by contacting South Dakota OEM.

6) Containment and Control of Life Threatening Hazards

All reasonable effort should be made by emergency response personnel to treat injured persons, suppress fires, and contain and stabilize the hazardous material. These activities might occur concurrently but, should precedence be given, it is recommended to proceed as follows:

a) Evacuate all casualties; lifesaving activity is the highest priority.
b) Suppress fires as quickly as possible.
c) Control the chemical release by stopping flow, spillage or leakage.
d) Contain the hazardous material in the smallest area possible.

B. Recovery Phase

The recovery operation is the responsibility of the Kingsbury County DEM who will coordinate with the South Dakota OEM. The Incident Commander will coordinate on-scene recovery operations with all responding State and Federal agencies.

1) Clean-up and Disposal of Hazardous Material

The Federal Resource Conservation and Recovery Act stipulates that owners, shippers and carriers are responsible for clean up and disposal of hazardous material releases. The DEM will coordinate with the South Dakota DANR to assure that clean up complies with all applicable State and Federal regulations. If compliance is not obtained, the DEM will recommend to the Kingsbury County Commissioners that a private contractor be hired to clean up the site.

2) Reporting

In the event of an incident, the facility owner, user, operator or transporter of the hazardous material will submit written reports to the LEPC and the SERC via the Kingsbury County DEM. These reports will include photographs, statements from witnesses and any other documentation that establishes a record of events.

3) Expenses

a) Each supervisor of emergency responders is responsible to maintain a record of expenses incurred. These include not only normal personnel and equipment usage but also costs for special equipment and supplies.
b) The facility owner, user, operator or transporter is responsible to reimburse Kingsbury County or the applicable jurisdiction for costs required to control, contain, dispose of, and repair the damage from a HAZMAT incident.

PLAN OF OPERATIONS – continued

4) Updating the Plan, Exercising and Training

a) In order to be compliant with National Incident Management System (NIMS) requirements, Kingsbury County Emergency Management provides Incident Command System (ICS)/NIMS training, as well as hazardous materials training, for first responders in Kingsbury County. This training provides instruction in the preparedness, response, recovery, and mitigation phases for hazardous materials incidents as well as other types of incidents.

b) In addition to the training, the plan is exercised through tabletop, functional, or full-scale exercises, at least once a year, to test response capability within the facility and/or community. These exercises, along with actual hazardous materials incidents, provide a means of identifying necessary improvements and updates. Following each exercise, after action and corrective action reports are completed and kept on file in the Emergency Management Office. Exercising is necessary to test response capability to a facility or community.

c) Updating the Hazardous Materials Plan is a continuous and cooperative effort involving the LEPC, SERC, and local, state, and federal agencies. The plan will be reviewed and updated on an annual basis.

COUNTY INFORMATION

EMERGENCY MANAGEMENT DIRECTOR

Cindy Bau (605) 854-3711

FIRE DEPARTMENTS

Community	Fire Chief	Cell Phone
Arlington	Trevor Keating	(605) 270-3999
Badger	Ethan Fonder	(605) 203-1498
DeSmet	Mike Warne	(605) 203-0201
Iroquois	Matt Wiebe	(605) 354-9993
Lake Preston	Josh Buer	(605) 203-0183
Oldham	Alan Boyd	(605) 270-2126

LAW ENFORCEMENT

Agency	Telephone
Division of Criminal Investigation (DCI) – Brookings Field Office	(605) 688-6779
Federal Bureau of Investigation (FBI) – Sioux Falls Office	(605) 334-6881
Game, Fish and Parks Conservation Officer – Lake Preston	(605) 360-0514
Highway Patrol – Brookings Squad Office	(605) 688-5005
Sheriff's Office – DeSmet	(605) 854-3339

MEDICAL FACILITIES

If a hazardous substance is involved, the medical staff must be told the chemical name.

Hospital/Clinic	Telephone
Arlington – Brookings Health System - Arlington Medical Center	(605) 983-3283
DeSmet – Avera DeSmet Memorial Hospital	(605) 854-6100
DeSmet – Avera Medical Group	(605) 854-3834
DeSmet – Horizon Healthcare - DeSmet Community Health Center	(605) 854-3455
Lake Preston – Horizon Healthcare – Lake Preston Community Health Center	(605) 847-4484

AMBULANCE SERVICES

If a hazardous material incident occurs and an ambulance is needed, the driver must be told to report to a designated location for command and control purposes.

Town	Telephone
Arlington	911
DeSmet	911
Iroquois	911
Lake Preston	911

COUNTY INFORMATION – continued

EMERGENCY HELICOPTER SERVICES

Name and Location	Telephone
Avera McKennan Air Ambulance – Sioux Falls	(800) 367-3278
Sanford AirMed – Sioux Falls	(844) 424-7633

NATIONAL EMERGENCY AGENCIES

Agency	Telephone
Chemical Transportation Emergency Center (CHEMTREC)	(800) 262-8200
Dakota Access Pipeline/Energy Transfer Partners	(888) 844-8134
Environmental Protection Agency (EPA)	(800) 424-9346
Federal Emergency Management Agency (FEMA)	(800) 621-3362
National Center for Disease Control	(800) 232-4636
National Response Center (NRC)	(800) 424-8802
Poison Control Center	(800) 222-1222
TransCanada Keystone Pipeline	(800) 447-8066

CORONER

Name	Telephone	Cell Phone
Steve Strande (Sheriff; Primary)	(605) 854-3339	(605) 203-0415
Brandon Duffy (Deputy)	(605) 854-3339	(605) 203-0413

SOUTH DAKOTA STATE EMERGENCY AGENCIES IN PIERRE

Agency	Telephone
Department of Emergency Management	(605) 773-3231
Department of Agriculture & Natural Resources (Groundwater)	(605) 773-5559
Department of Health	(605) 773-3361
Department of Transportation	(605) 773-3265
Fire Marshal	(605) 773-3562

SOUTH DAKOTA REGIONAL EMERGENCY AGENCIES

Agency	Telephone
Department of Environment & Natural Resources – Mitchell	(605) 995-8162
Emergency Management – Mitchell	(605) 995-8163
Fire Marshal – Plankinton	(605) 685-4672
HAZMAT Team – Watertown	(605) 882-5030
Highway Patrol – Sioux Falls	(605) 367-5700
Rapid City, Pierre & Eastern Railroad – Rapid City	(800) 800-3490
Weather Service Office – Sioux Falls	(605) 330-4247

COUNTY INFORMATION – continued

COMMUNITY ASSISTANCE

Name	Telephone
Red Cross – Sioux Falls	(605) 336-2448
Salvation Army – Huron	(605) 352-3438

UTILITIES

Electricity	Telephone
Kingsbury Electric Cooperative	(605) 854-3522
NorthWestern Energy	(800) 245-6977
Otter Tail Power Company	(800) 257-4044
Dakota Energy Cooperative, Inc.	(605) 773-5559
Gas	
Northern Natural Gas	(888) 367-6671
Water	
Kingbrook Rural Water System	(605) 983-5074

TELEPHONE COMPANIES

Land Line Cooperatives	Telephone
Century Link	(800) 345-2712
MediaCom	(844) 987-3260
Cell Phone Carriers	
A T & T	(844) 662-8666
Sprint	(888) 211-4727
Verizon	(800) 922-0204
Valley Fibercom	(866) 453-4237

NEWSPAPERS

Name	Telephone
Arlington Sun	(605) 983-5491
Kingsbury Journal	(605) 854-3331

RADIO STATIONS

Call Letters/Format	Town	Telephone
KBRK – AM 1430 – Contemporary	Brookings	(605) 692-1430
KESD – FM 88.3 – Public Radio	Brookings	(800) 456-0766
KOKK – AM 1210 – Mainstream Country	Huron	(605) 352-1933
KWAT – AM 950 – News Talk Variety	Watertown	(605) 886-8444
KXLG – FM 99.1 – Classic Hits	Watertown	(605) 753-9910

COUNTY INFORMATION – continued

TELEVISION STATIONS

Call Letters	Town	Telephone
KDLT – NBC	Sioux Falls	(605) 361-5555
KELO – CBS	Sioux Falls	(605) 336-1100
KSFY – ABC	Sioux Falls	(605) 336-1300
KTTW – FOX	Sioux Falls	(605) 338-0017
South Dakota Public Television	Vermillion	(800) 456-0766

CIVIL AIR PATROL

Squadron Location	Telephone
Brookings SD-058	(605) 366-3895
Sioux Falls SD-050	(605) 351-5021

SEARCH, RESCUE or RECOVERY TEAMS

Extra Capability	Town	Telephone
Canine – Brookings County	Brookings	(605) 695-8444
Diving – Codington County	Watertown	(605) 881-3049
Diving – Minnehaha County	Sioux Falls	(605) 367-4290
Diving – Beadle County	Dispatch	911

PORTABLE TOILETS

Name	Town	Telephone
A-1 Portable Toilets	Sioux Falls	(605) 335-0055
Dakota Portable Toilets	Watertown	(605) 880-1699
Johnny on the Spot	Brookings	(605) 692-6363

EMERGENCY SHELTERS

The list of emergency shelters, maintained by the DEM, is at attachment 2.

EQUIPMENT RESOURCES

The list of equipment resources, maintained by the DEM, is at attachment 3.

PRIMARY AND SECONDARY CONTACT ROSTER for TIER II FACILITIES

TOWN	TIER II FACILITY	FACILITY TELEPHONE	24 HOUR TELEPHONE
ARLINGTON	**81 Auto Clinic** **300 North US Highway 81**	**(605) 983-5902**	
KY 0001	(1) Duane Johnson		(605) 203-3245
	(2) None Provided		-
ARLINGTON	**Prairie Ag Partners, Arlington Agronomy** **106 N Main Street**	**(800) 922-2750**	
KY 0002	(1) Barrett Marshall		(605) 861-9745
	(2) Chris Madsen		
ARLINGTON	**City of Arlington – Swimming Pool** **206 East Ash Street**	**(605) 983-5251**	
KY 0009E	(1) Chad Mohr		(605) 203-1471
	(2) Marshal Mix		(605) 203-1121
ARLINGTON	**Century Link QC (Quest)** **201 S Main Street**	**(501) 680-8141**	
KY 0041	(1) UniCall-Qwest Emerg Ctr		(866) 864-2255
	(2) Work Env. Center		(800) 201-7033
ARLINGTON	**Prairie Ag Partners, Arlington Bulk Plant** **45286 US Highway 14**	**(800) 922-2750**	
KY 0042	(1) Greg Cass		(605) 860-8712
	(2) Mark Cleveland		(605) 860-8710
ARLINGTON	**Valley Telecommunications** **206 Main Street S**	**(605) 437-2615**	
KY 0061	(1) Andrea Knox Schmidt		(605) 870-0800
	(2) Jeff Symens		(701) 226-2155
BADGER	**Prairie Ag Partners, Badger** **109 S 5th Avenue**	**(800) 922-2750**	
KY 0003	(1) Brady Malone		(605) 203-0000
	(2) Alex Doren		(605) 450-0119
BADGER	**Badger Oil, Inc.** **402 East North Street**	**(605) 983-3392**	
KY 0004	(1) Scott Erstad		(605) 983-5412
	(2) Casey Hanson		(605) 530-3168
BADGER	**Badger Oil** **415 East South Street**	**(605) 983-3392**	
KY 00046	(1) Scott Erstad		(605) 983-5412
	(2) Casey Hanson		(605) 530-3168
BANCROFT	**Prairie Ag Partners, Bancroft** **200 Main Avenue**	**605-847-4844**	
KY 0044	(1) Craig Purintun		605-350-3923
	(2) Vin Perry		605-350-7553

PRIMARY AND SECONDARY CONTACT ROSTER FOR TIER II FACILITIES - continued

TOWN	TIER II FACILITY	FACILITY TELEPHONE	24 HOUR TELEPHONE
DESMET	**Kingbrook Rural Water System Inc.** **20392 SD Hwy 25**	**(605) 983-5074**	
KY 0018	(1) Brian Callies		(605) 203-0427
	(2) Heath Thompson		(605) 983-5074
DESMET	**Prairie Ag Partners, DeSmet** **20625 SD Hwy 25**	**(800) 922-2750**	
KY 0021	(1) Mark Cleveland		(605) 860-8710
	(2) Chad Olson		(605) 203-0280
DESMET	**GCC Ready Mix, DeSmet** **805 E 4th Street**	**(320) 568-2211**	
KY 0043	(1) Dan Lovre		(605) 880-9081
	(2) Chad Henrich		(605) 216-4682
DESMET	**Midstate Agronomy** **43204 US Hwy 14**	**(605) 854-9282**	
KY 0045	(1) Chad Malone		(605) 203-1694
	(2) Jack Beachler		(605) 610-7522
DESMET	**Prairie Ag, DeSmet** **107 Prairie Avenue NW**	**(605) 854-9203**	
KY 0055	(1) Matt Currier		(605) 203-0846
	(2) Mark Hojer		(605) 203-0037
DESMET	**Century Link DeSmet Central Office** **228 Calumet Avenue SE**	**(501) 680-8141**	
KY 0058	(1) Unicall		(866) 864-2255
	(1) Stephanie M. Miller		(866) 864-2255
DESMET	**Valley Telecommunications** **209 Calumet Avenue SE**	**(650) 437-2615**	
KY 0059	(1) Jeff Symens		(701) 226-2155
	(2) Andrea Knox Schmidt		(605) 870-0800
IROQUOIS	**Helena Agri-Enterprises LLC** **128 N Sioux Street, PO Box 68**	**(605) 546-2504**	
KY 0006	(1) Ray Glanzer		(605) 354-7885
	(2) Clint Biever		(605) 354-5079
IROQUOIS	**Valley FiberCom** **201 E Neosho Street**	**(605) 827-2200**	
KY 0062	(1) Andrea Knox Schmidt		(605) 870-0800
	(2) Jeff Symens		(701) 226-2155
LAKE PRESTON	**Prairie Ag Partners, Lake Preston Propane** **20844 441st Avenue**	**(800) 922-2750**	
KY 0022	(1) Mark Cleveland		(605) 860-8710
	(2) Chad Olson		(605) 203-0280

PRIMARY AND SECONDARY CONTACT ROSTER FOR TIER II FACILITIES - continued

TOWN	TIER II FACILITY	FACILITY TELEPHONE	24 HOUR TELEPHONE
LAKE PRESTON	**Prairie Ag Partners, Main Facility** **100 Main Avenue S**	**(800) 922-2750**	
KY 0023	(1) Jim Andrews		(605) 691-6282
	(2) Greg Cass		(605) 860-8712
LAKE PRESTON	**Lake Preston Peaking Plant, Ottertail Power Company** **401 Preston Avenue NW**	**(605) 847-4622**	
KY 0025	(1) Brian Long		(605) 530-4464
	(2) Jesse Spilde		(605) 530-5424
LAKE PRESTON	**Prairie Ag Partners** **20817 441st Avenue**	**(605) 847-4844**	
KY 0051	(1) Matt Aas		(605) 868-2231
	(2) Justin Longville		(605) 860-8716
LAKE PRESTON	**Prairie Ag Partners** **125 5th Street NE**	**(605) 270-3999**	
KY 0052	(1) Matt Aas		(605) 861-9923
	(2) Justin Longville		(605) 860-8716
LAKE PRESTON	**Lake Preston Plant, Kingbrook Rural Water** **21147 441st Avenue**	**(605) 983-5047**	
KY 0056	(1) Brian Callies		(605) 203-0427
	(2) Heath Thompson		(605) 351-8308
LAKE PRESTON	**Prairie Ag Partners, Lake Preston Elevator** **106 2nd Street NW**	**(605) 270-3999**	
KY 0057	(1) Dustin Hawley		(605) 690-8911
	(2) Cody Doren		(605) 203-1321
LAKE PRESTON	**Valley Telecommunications** **310 1st Street NE**	**(605) 437-2615**	
KY 0060	(1) Andrea Knox Schmidt		(605) 870-0800
	(1) Sarah Wientjes		(605) 848-3568
OLDHAM	**Prairie Ag Partners, Oldham** **100 South Railroad Avenue**	**(605) 482-8661**	
KY 0049	(1) Shane McCloud		(605) 870-0670
	(2) James DeSalvo		(847) 609-1457
OSCEOLA	**Prairie Ag Partners, Osceola** **102 4th Avenue S**	**(800) 922-2750**	
KY 0050	(1) Craig Purintun		(605) 350-3923
	(2) Vin Perry		(605) 350-7553

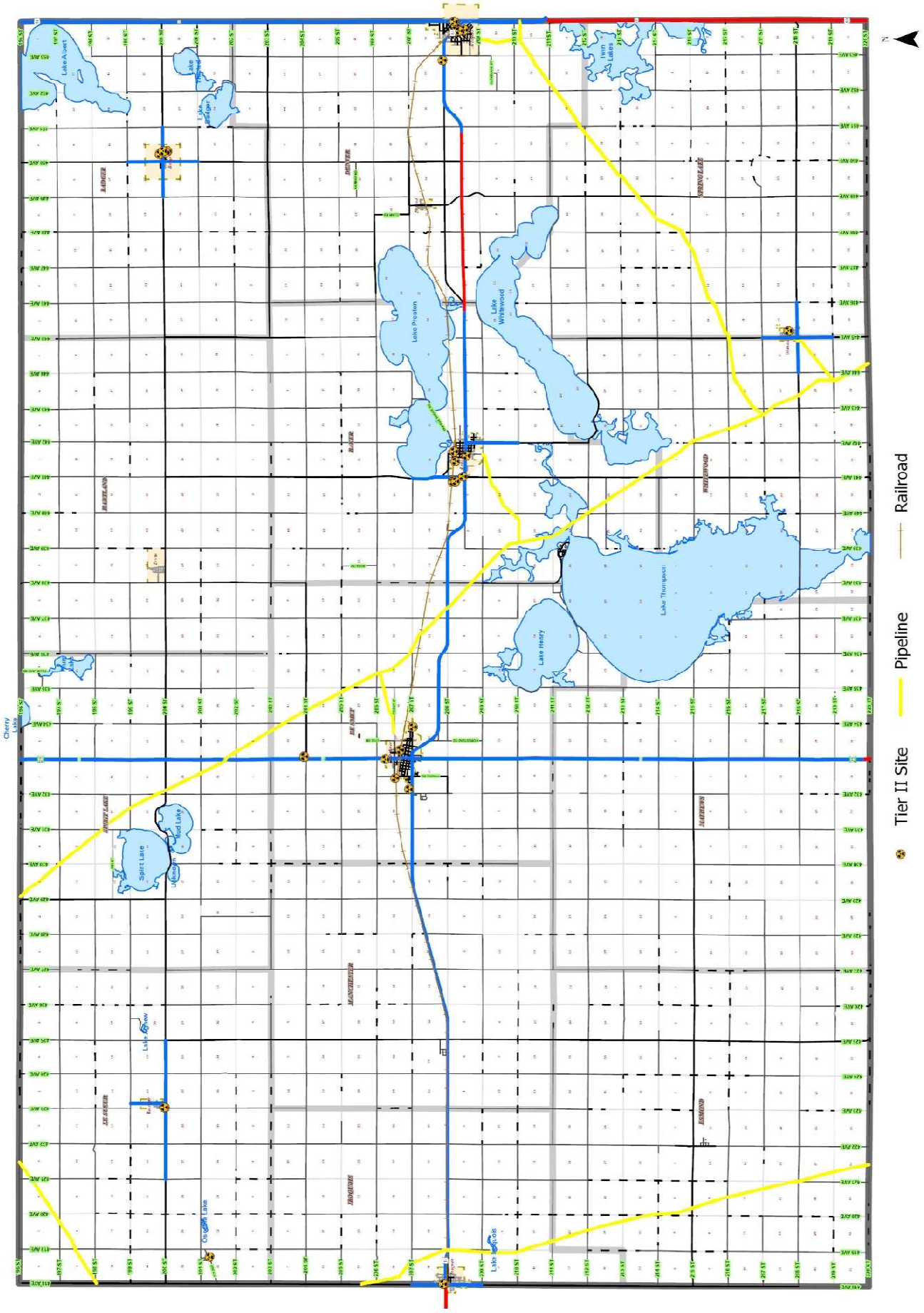
Railroad
Pipeline
Tier II Site
Lake Preston
Lake Whitewood
Lake Thompson
Lake Henry
Spirit Lake
Mud Lake
Lake Poinsett
Lake Badger
Lake Dewey
Cherry Lake
Oksden Lake
Lake Carlos

TIER II INFORMATION

- The town maps display each Tier II facility in relationship to populated areas with identification of public buildings such as fire departments, schools, hospitals and clinics. Also displayed are the probable evacuation routes.

- The photos show aerial and ground level exterior structural characteristics plus the area in the facility where the chemicals are stored. If a Tier II facility is unmanned either a generic photo was provided or no ground level picture is in the plan.

- The emergency and hazardous chemical inventory section lists the official chemical name, hazard class and CAS number that can be used by responders in determining fire and health factors. Note: Some of the chemicals do not have an assigned CAS number because they are a mixture of more than one ingredient. These are listed for each site with "mixture" under the CAS number and a "none assigned (na)" for the hazard class. The chemicals in the mixture may have individual CAS numbers listed on the Material Safety Data Sheet. The HAZMAT response team has access to the National Institute for Occupational Safety and Health booklet which lists the characteristics and description of each chemical as well as recommendations for emergency responders.

- The on-site procedures are a checklist for things a person who discovers a chemical release should do to minimize danger.

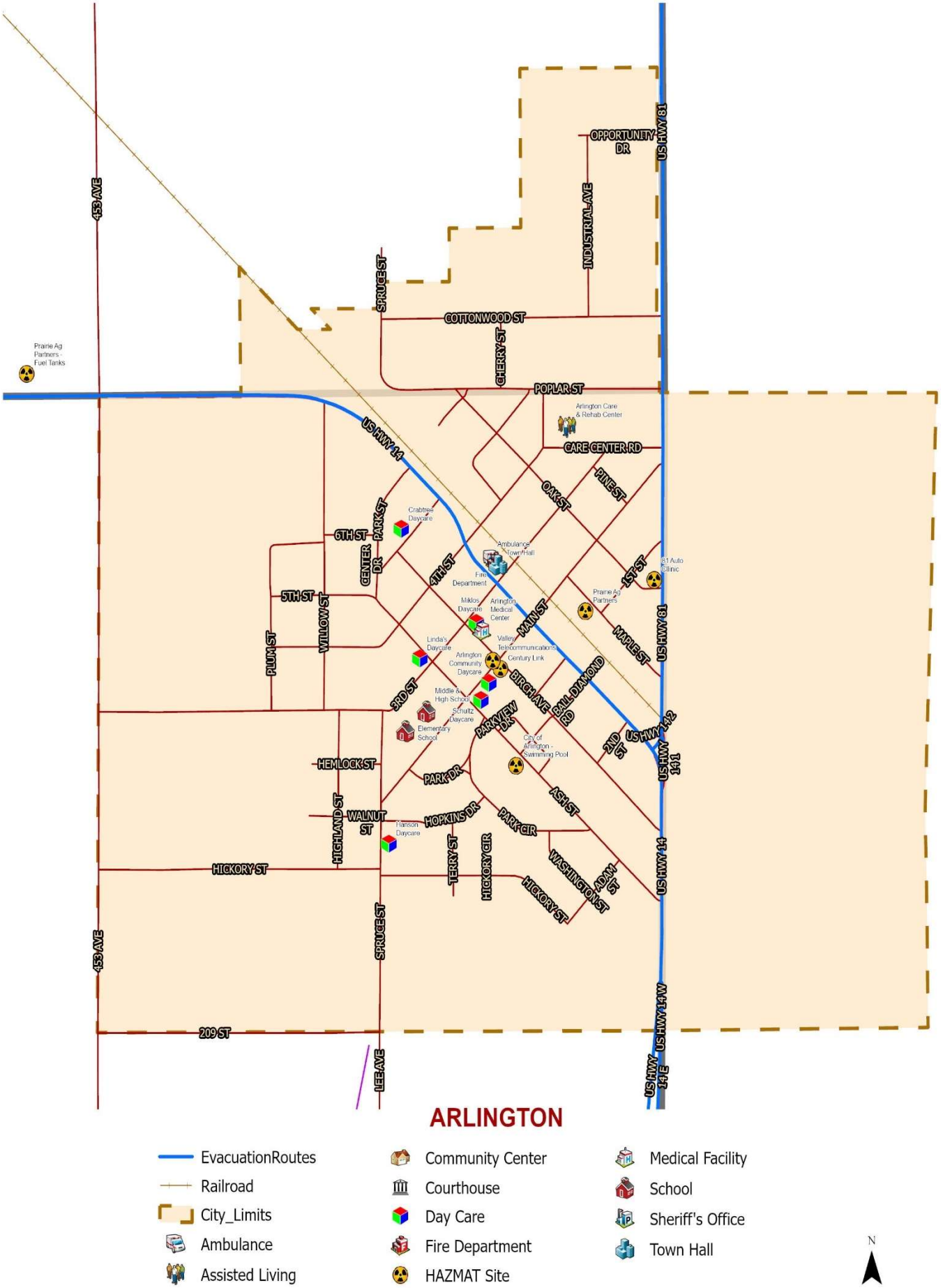
453 AVE
SPRUCE ST
COTTONWOOD ST
CHERRY ST
OPPORTUNITY DR
INDUSTRIAL AVE
US HWY 81
POPLAR ST
Prairie Ag Partners - Fuel Tanks
Arlington Care & Rehab Center
US HWY 14
CARE CENTER RD
OAK ST
PINE ST
PARK ST
6TH ST
CENTER DR
Crabtree Daycare
Ambulance Town Hall
Fire Department
4TH ST
1ST ST
81 Auto Clinic
5TH ST
WILLOW ST
PLUM ST
Miklos Daycare
Arlington Medical Center
Prairie Ag Partners
MAIN ST
MAPLE ST
Linda's Daycare
Valley Telecommunications Century Link
Arlington Community Daycare
BIRCH AVE
BALL DIAMOND RD
3RD ST
Middle & High School
Schultz Daycare
Elementary School
PARKVIEW DR
2ND ST
US HWY 14
City of Arlington - Swimming Pool
US HWY 141
HEMLOCK ST
PARK DR
ASH ST
WALNUT ST
HIGHLAND ST
HOPKINS DR
PARK CIR
Hanson Daycare
TERRY ST
HICKORY CIR
WASHINGTON ST
ADAM ST
HICKORY ST
209 ST
LEE AVE
US HWY 14W
US HWY 14E
ARLINGTON
EvacuationRoutes
Railroad
City_Limits
Ambulance
Assisted Living
Community Center
Courthouse
Day Care
Fire Department
HAZMAT Site
Medical Facility
School
Sheriff's Office
Town Hall
N

This page was left intentionally blank.

KY 0001 - 81 Auto Clinic

300 North Highway 81

Latitude 44.365090 Longitude -97.128950

Aerial View



Facility Phone..... (605) 983-5902

Primary Emergency Contact – Duane Johnson .....24 Hour Phone ..... (605) 983-5902

Secondary Emergency Contact – Duane Johnson .....24 Hour Phone ..... (605) 203-3245

Ground View



KY 0001 - 81 Auto Clinic

300 North Highway 81

Bulk Fuel Tanks And Pumps



Bulk Fuel Tanks



KY 0001 - 81 Auto Clinic

300 North Highway 81

Chemical Inventory

Chemical Name	Hazard Class	CAS Number
Unleaded Gasoline	3	0008006-61-9
Unleaded with 10% Ethanol	3	0008006-61-9

On-site procedures when an accidental release is discovered:

- ❑ Sound alarm.
- ❑ Call 911 (notify fire department, sheriff's office, emergency management, ambulance)
  - Note – If no response from public safety center, call State Emergency Release Hotline and report the spill.
- ❑ Evacuate the facility!
- ❑ Stay up-wind from the affected area.
- ❑ If possible, turn off all electrical power to the facility.
- ❑ If possible, prevent hazardous material from entering into any drainage systems.
- ❑ If possible, prevent bystanders from entering the property or affected area.

KY 0001 - 81 Auto Clinic

300 North Highway 81

This page was left intentionally blank.

KY 0001 - 81 Auto Clinic
300 North Highway 81

KY 0002 – Prairie Ag Partners, Arlington Agronomy

106 N Main Street

Latitude 44.364623 Longitude -97.131701

Aerial View



Facility Phone..... (800) 922-2750

Primary Emergency Contact – Barrett Marshall…….24 Hour Phone ..... (605) 861-9745

Secondary Emergency Contact – Chris Madsen……24 Hour Phone…….(605) 203-0686

Ground View



KY 0002 – Prairie Ag Partners, Arlington Agronomy

106 N Main Street

Location View of Bulk Fuel Tanks



Bulk Fuel Tanks



KY 0002 – Prairie Ag Partners, Arlington Agronomy

106 N Main Street

Fuel Tanks



Propane Tank



KY 0002 – Prairie Ag Partners, Arlington Agronomy

106 N Main Street

Chemicals



Chemicals



KY 0002 – Prairie Ag Partners, Arlington Agronomy

106 N Main Street

Chemicals



Chemicals



KY 0002 – Prairie Ag Partners, Arlington Agronomy

106 N Main Street

Chemicals



Chemicals



KY 0002 – Prairie Ag Partners, Arlington Agronomy

106 N Main Street

Chemical Inventory

Chemical Name	Hazard Class	CAS Number
Ammonium Sulfate	NA	0007783-20-2
Diesel Fuel	2	0068476-30-2
Enlist One	9	1048373-72-3
Monoammonium Phosphate (MAP)	NA	0007722-76-1
Potash	NA	0007447-40-7
Propane	2	0000074-98-6
Overtime ATZ NXT	9	0034256-82-1
Gasoline Unleaded	3	0008006-61-9
Urea	NA	0000057-13-6
28-0-0	NA	0000000-00-0
10-34-0	NA	0068333-79-9
Acuron GT	9	0039600-42-5
Roundup PowerMax 3	9	0070901-12-1
Durango DMA	9	0034494-04-7

On-site procedures when an accidental release is discovered:

- ❑ Sound alarm.
- ❑ Call 911 (notify fire department, sheriff's office, emergency management, ambulance)
  - Note – If no response from public safety center, call State Emergency Release Hotline and report the spill.
- ❑ Evacuate the facility!
- ❑ Stay up-wind from the affected area.
- ❑ If possible, turn off all electrical power to the facility.
- ❑ If possible, prevent hazardous material from entering into any drainage systems.
- ❑ If possible, prevent bystanders from entering the property or affected area.

KY 0002 – Prairie Ag Partners, Arlington Agronomy

106 N Main Street

This page was left intentionally blank.

106 N Main Street

KY 0009E – City of Arlington Swimming Pool

206 East Ash Street

Latitude 44.360965 Longitude -97.134180

Aerial View



Facility Phone..... (605) 983-5251

Primary Emergency Contact – Chad Mohr……24 Hour Phone..... (605) 203-1471

Secondary Emergency Contact – Marshal Mix…….24 Hour Phone ..... (605) 203-1121

Ground View



KY 0009E – City of Arlington Swimming Pool

206 East Ash Street

Chlorine



Muriatic Acid



KY 0009E – City of Arlington Swimming Pool

206 East Ash Street

Sodium Thiosulfate & Soda Ash



Buildings Chemicals Stored In



KY 0009E – City of Arlington Swimming Pool

206 East Ash Street

Chemical Inventory

Chemical Name	Hazard Class	CAS Number
Chlorine	2	0007782-50-5
Sodium Thiosulfate	NA	0007772-98-7
Muriatic Acid	8	0007647-01-0
Soda Ash	NA	0000497-19-8
Sodium Hypocholorite	8	0007681-52-9

On-site procedures when an accidental release is discovered:

- ❑ Sound alarm.
- ❑ Call 911 (notify fire department, sheriff's office, emergency management, ambulance)
  - Note – If no response from public safety center, call State Emergency Release Hotline and report the spill.
- ❑ Evacuate the facility!
- ❑ Stay up-wind from the affected area.
- ❑ If possible, turn off all electrical power to the facility.
- ❑ If possible, prevent hazardous material from entering into any drainage systems.
- ❑ If possible, prevent bystanders from entering the property or affected area.

KY 0009E – City of Arlington Swimming Pool

206 East Ash Street

KY 0041 – Century Link QC (Qwest)

201 S Main Street

Latitude 44.363210 Longitude -97.134634

Aerial View



Facility Phone..... (501) 680-8141

Primary Emergency Contact – UniCall-Qwest Emerg Ctr…24 Hour Phone ... (866) 864-2255

Secondary Emergency Contact – Work Env. Center……24 Hour Phone ..... (800) 201-7033

Ground View



KY 0041 – Century Link QC (Qwest)

201 S Main Street

Chemical Inventory

Chemical Name	Hazard Class	CAS Number
Sulfuric Acid (Battery Acid)	8	0007664-93-9

On-site procedures when an accidental release is discovered:

- ❑ Sound alarm.
- ❑ Call 911 (notify fire department, sheriff's office, emergency management, ambulance)
  - Note – If no response from public safety center, call State Emergency Release Hotline and report the spill.
- ❑ Evacuate the facility!
- ❑ Stay up-wind from the affected area.
- ❑ If possible, turn off all electrical power to the facility.
- ❑ If possible, prevent hazardous material from entering into any drainage systems.
- ❑ If possible, prevent bystanders from entering the property or affected area.

KY 0041 – Century Link QC (Qwest)

201 S Main Street

KY 0042 – Prairie Ag Partners, Arlington Bulk Plant

45286 US Highway 14

Latitude 44.369937 Longitude -97.152310

Aerial View



Facility Phone..... (800) 922-2750

Primary Emergency Contact – Greg Cass……24 Hour Phone..... (605) 860-8712

Secondary Emergency Contact – Mark Cleveland…….24 Hour Phone..... (605) 860-8710

Ground View



KY 0042 – Prairie Ag Partners, Arlington Bulk Plant

45286 US Highway 14

Propane



KY 0042 – Prairie Ag Partners, Arlington Bulk Plant
45286 US Highway 14

Chemical Inventory

Chemical Name	Hazard Class	CAS Number
Diesel Fuel	3	0068476-30-2
Propane	2	0000074-98-6

On-site procedures when an accidental release is discovered:

- ❑ Sound alarm.
- ❑ Call 911 (notify fire department, sheriff's office, emergency management, ambulance)
  - Note – If no response from public safety center, call State Emergency Release Hotline and report the spill.
- ❑ Evacuate the facility!
- ❑ Stay up-wind from the affected area.
- ❑ If possible, turn off all electrical power to the facility.
- ❑ If possible, prevent hazardous material from entering into any drainage systems.
- ❑ If possible, prevent bystanders from entering the property or affected area.

KY 0042 – Prairie Ag Partners, Arlington Bulk Plant
45286 US Highway 14

This page was left intentionally blank.

KY 0061 – Valley Telecommunications

206 Main Street S

Latitude 44.363283 Longitude -97.135217

Aerial View



Facility Phone..... (605) 437-2615

Primary Emergency Contact – Andrea Knox Schmidt…...24 Hour Phone ..... (605) 870-0800

Secondary Emergency Contact – Jeff Symens……...24 Hour Phone ..... (701) 226-2155

Ground View



KY 0061 – Valley Telecommunications

206 Main Street S

Chemical Inventory

Chemical Name	Hazard Class	CAS Number
Sulfuric Acid (Battery Acid)	8	0007664-93-9

On-site procedures when an accidental release is discovered:

- ❑ Sound alarm.
- ❑ Call 911 (notify fire department, sheriff's office, emergency management, ambulance)
  - Note – If no response from public safety center, call State Emergency Release Hotline and report the spill.
- ❑ Evacuate the facility!
- ❑ Stay up-wind from the affected area.
- ❑ If possible, turn off all electrical power to the facility.
- ❑ If possible, prevent hazardous material from entering into any drainage systems.
- ❑ If possible, prevent bystanders from entering the property or affected area.

KY 0061 – Valley Telecommunications

206 Main Street S

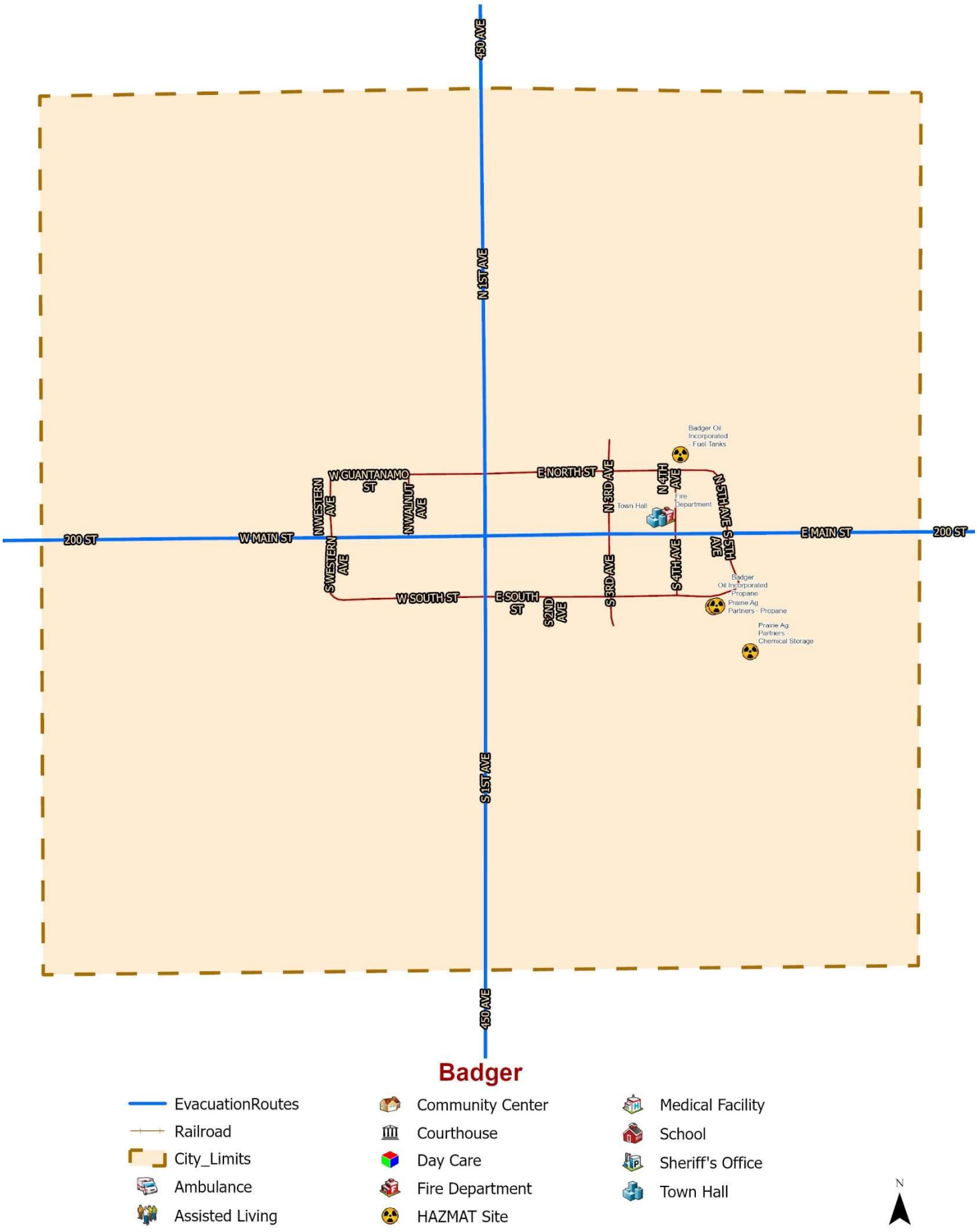
450 AVE
N 1ST AVE
S 1ST AVE
450 AVE
200 ST
W MAIN ST
E MAIN ST
200 ST
W GUANTANAMO ST
E NORTH ST
NWESTERN AVE
NWALNUT AVE
N 3RD AVE
N 4TH AVE
N 5TH AVE
SWESTERN AVE
W SOUTH ST
E SOUTH ST
S 2ND AVE
S 3RD AVE
S 4TH AVE
S 5TH AVE
Badger Oil Incorporated - Fuel Tanks
Town Hall
Fire Department
Badger Oil Incorporated - Propane
Prairie Ag Partners - Propane
Prairie Ag Partners - Chemical Storage
Badger
EvacuationRoutes
Railroad
City_Limits
Ambulance
Assisted Living
Community Center
Courthouse
Day Care
Fire Department
HAZMAT Site
Medical Facility
School
Sheriff's Office
Town Hall
N

This page was left intentionally blank.

KY 0003 – Prairie Ag Partners, Badger

109 S 5th Avenue

Latitude 44.484736 Longitude -97.203175

Aerial View



Facility Phone..... (800) 922-2750

Primary Emergency Contact – Brady Malone……..24 Hour Phone..... (605) 203-0000

Secondary Emergency Contact – Alex Doren……..24 Hour Phone..... (605) 450-0119

Ground View



KY 0003 – Prairie Ag Partners, Badger

109 S 5th Avenue

Chemical Storage Bin



0-0-60



KY 0003 – Prairie Ag Partners, Badger
109 S 5th Avenue

Chemical Storage Bin



21-00-24



KY 0003 – Prairie Ag Partners, Badger

109 S 5th Avenue

11-52-0



Chemical Storage Bin



KY 0003 – Prairie Ag Partners, Badger

109 S 5th Avenue

Chemicals



Fuel Tank



KY 0003 – Prairie Ag Partners, Badger

109 S 5th Avenue

Chemicals



Chemicals



KY 0003 – Prairie Ag Partners, Badger

109 S 5th Avenue

Chemical Storage Building



Propane Tank



KY 0003 – Prairie Ag Partners, Badger

109 S 5th Avenue

Large Propane Tank



Small Propane Tank



KY 0003 – Prairie Ag Partners, Badger

109 S 5th Avenue

Small Propane Tank



Fuel Tank



KY 0003 – Prairie Ag Partners, Badger

109 S 5th Avenue

Chemicals



Chemicals



KY 0003 – Prairie Ag Partners, Badger

109 S 5th Avenue

Chemical Inventory

Chemical Name	Hazard Class	CAS Number
Urea	NA	0000057-13-6
Monoammonium Phosphate (MAP)	NA	0007722-76-1
Potash	NA	0007447-40-7
Diesel	3	0068476-30-2
Propane	2	0000074-98-6
Roundup PowerMAX 3	9	0070901-12-1
Ammonium Sulfate	NA	0007783-20-2
Enlist One	9	0034494-04-7

On-site procedures when an accidental release is discovered:

- ❑ Sound alarm.
- ❑ Call 911 (notify fire department, sheriff's office, emergency management, ambulance)
  - Note – If no response from public safety center, call State Emergency Release Hotline and report the spill.
- ❑ Evacuate the facility!
- ❑ Stay up-wind from the affected area.
- ❑ If possible, turn off all electrical power to the facility.
- ❑ If possible, prevent hazardous material from entering into any drainage systems.
- ❑ If possible, prevent bystanders from entering the property or affected area.

KY 0003 – Prairie Ag Partners, Badger

109 S 5th Avenue

This page was left intentionally blank.

KY 0004 – Badger Oil, Inc.

402 East North Street

Latitude 44.486388 Longitude -97.204275

Aerial View



Facility Phone..... (605) 983-3392

Primary Emergency Contact – Scott J. Erstad…….24 Hour Phone ..... (605) 983-5412

Secondary Emergency Contact – Casey Hanson……24 Hour Phone ..... (605) 530-3168

Ground View



KY 0004 – Badger Oil, Inc.

402 East North Street

Diesel And Gasoline



KY 0004 – Badger Oil, Inc.
402 East North Street

Chemical Inventory

Chemical Name	Hazard Class	CAS Number
Diesel	3	0068476-34-6
Gasoline	3	0008005-61-9

On-site procedures when an accidental release is discovered:

- ❑ Sound alarm.
- ❑ Call 911 (notify fire department, sheriff's office, emergency management, ambulance)
  - Note – If no response from public safety center, call State Emergency Release Hotline and report the spill.
- ❑ Evacuate the facility!
- ❑ Stay up-wind from the affected area.
- ❑ If possible, turn off all electrical power to the facility.
- ❑ If possible, prevent hazardous material from entering into any drainage systems.
- ❑ If possible, prevent bystanders from entering the property or affected area.

KY 0004 – Badger Oil, Inc.

402 East North Street

This page was left intentionally blank.

KY 0046 – Badger Oil

415 East South Street

Latitude 44.483895 Longitude -97.203664

Aerial View



Facility Phone..... (605) 983-3392

Primary Emergency Contact – Scott J. Erstad……..24 Hour Phone ..... (605) 983-5412

Secondary Emergency Contact – Casey Hanson…….24 Hour Phone ..... (605) 530-3168

Ground View



KY 0046 – Badger Oil

415 East South Street

Propane



Bulk Fuel Tanks



KY 0046 – Badger Oil

415 East South Street

Chemical Inventory

Chemical Name	Hazard Class	CAS Number
Propane	2	0000074-98-6

On-site procedures when an accidental release is discovered:

- ❑ Sound alarm.
- ❑ Call 911 (notify fire department, sheriff's office, emergency management, ambulance)
  - Note – If no response from public safety center, call State Emergency Release Hotline and report the spill.
- ❑ Evacuate the facility!
- ❑ Stay up-wind from the affected area.
- ❑ If possible, turn off all electrical power to the facility.
- ❑ If possible, prevent hazardous material from entering into any drainage systems.
- ❑ If possible, prevent bystanders from entering the property or affected area.

KY 0046 – Badger Oil
415 East South Street

This page was left intentionally blank.

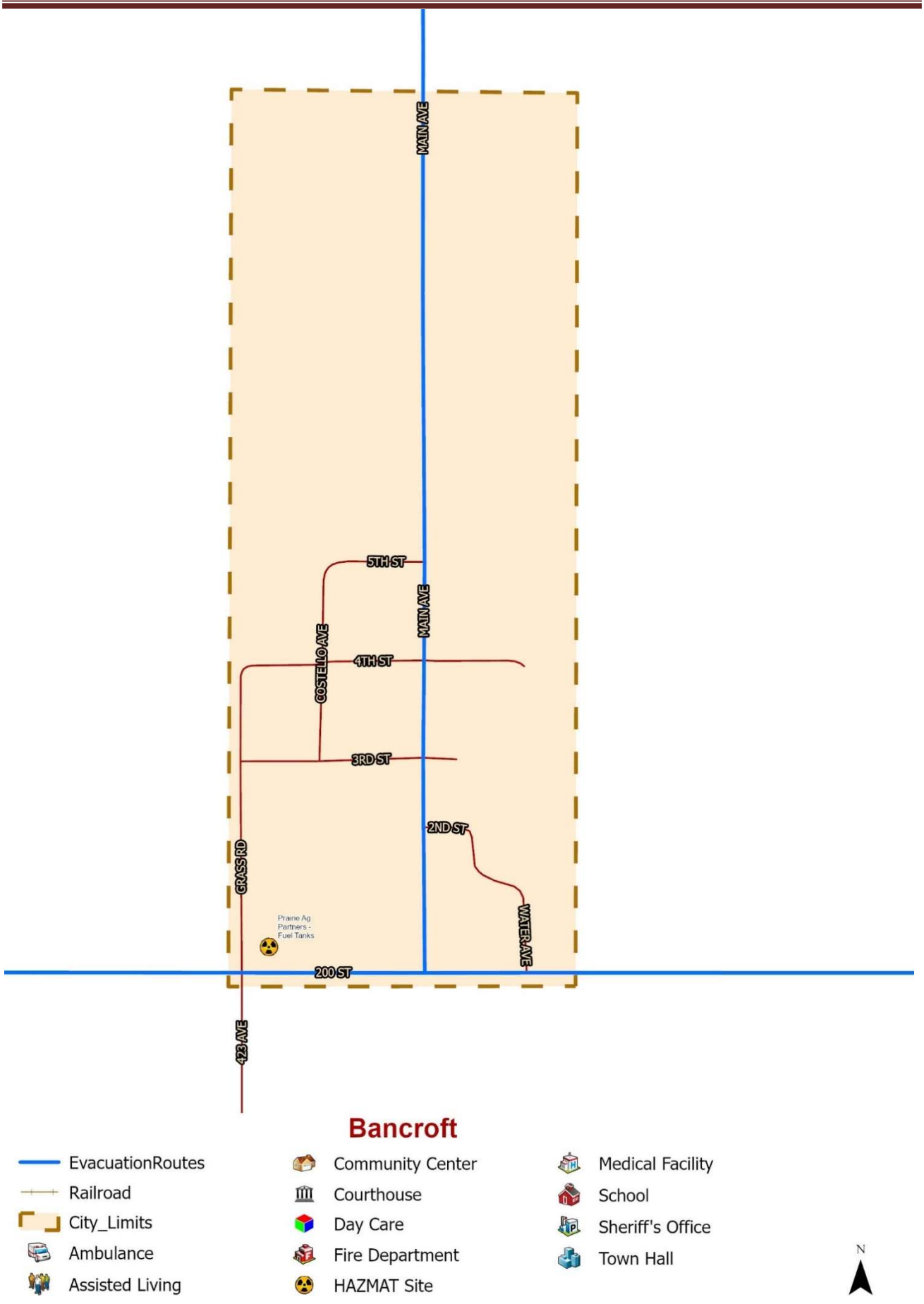
MAIN AVE
5TH ST
MAIN AVE
COSTELLO AVE
4TH ST
3RD ST
2ND ST
GRASS RD
WATER AVE
Prairie Ag Partners - Fuel Tanks
200 ST
423 AVE
Bancroft
EvacuationRoutes
Railroad
City_Limits
Ambulance
Assisted Living
Community Center
Courthouse
Day Care
Fire Department
HAZMAT Site
Medical Facility
School
Sheriff's Office
Town Hall
N

This page was left intentionally blank.

KY 0044 – Prairie Ag Partners, Bancroft

200 Main Avenue

Latitude 44.484559 Longitude -97.752173

Aerial View



Facility Phone..... (800) 922-2750

Primary Emergency Contact – Craig Purintun…….24 Hour Phone..... (605) 350-3923

Secondary Emergency Contact – Vin Perry……..24 Hour Phone ..... (605) 350-7553

Ground View



KY 0044 – Prairie Ag Partners, Bancroft

200 Main Avenue

Chemical Storage



Diesel Fuel Tank



KY 0044 – Prairie Ag Partners, Bancroft

200 Main Avenue

Propane



Bulk Fuel Tanks And Fuel Pump



KY 0044 – Prairie Ag Partners, Bancroft

200 Main Avenue

Chemicals



KY 0044 – Prairie Ag Partners, Bancroft
200 Main Avenue

Chemical Inventory

Chemical Name	Hazard Class	CAS Number
Diesel Fuel	3	0068476-30-2
Propane	2	0000074-98-6
Unleaded Gas	3	0008006-61-9
PhosFume	4.3 & 6.1	0020859-73-8

On-site procedures when an accidental release is discovered:

- ❑ Sound alarm.
- ❑ Call 911 (notify fire department, sheriff's office, emergency management, ambulance)
  - Note – If no response from public safety center, call State Emergency Release Hotline and report the spill.
- ❑ Evacuate the facility!
- ❑ Stay up-wind from the affected area.
- ❑ If possible, turn off all electrical power to the facility.
- ❑ If possible, prevent hazardous material from entering into any drainage systems.
- ❑ If possible, prevent bystanders from entering the property or affected area.

KY 0044 – Prairie Ag Partners, Bancroft

200 Main Avenue

This page was left intentionally blank.

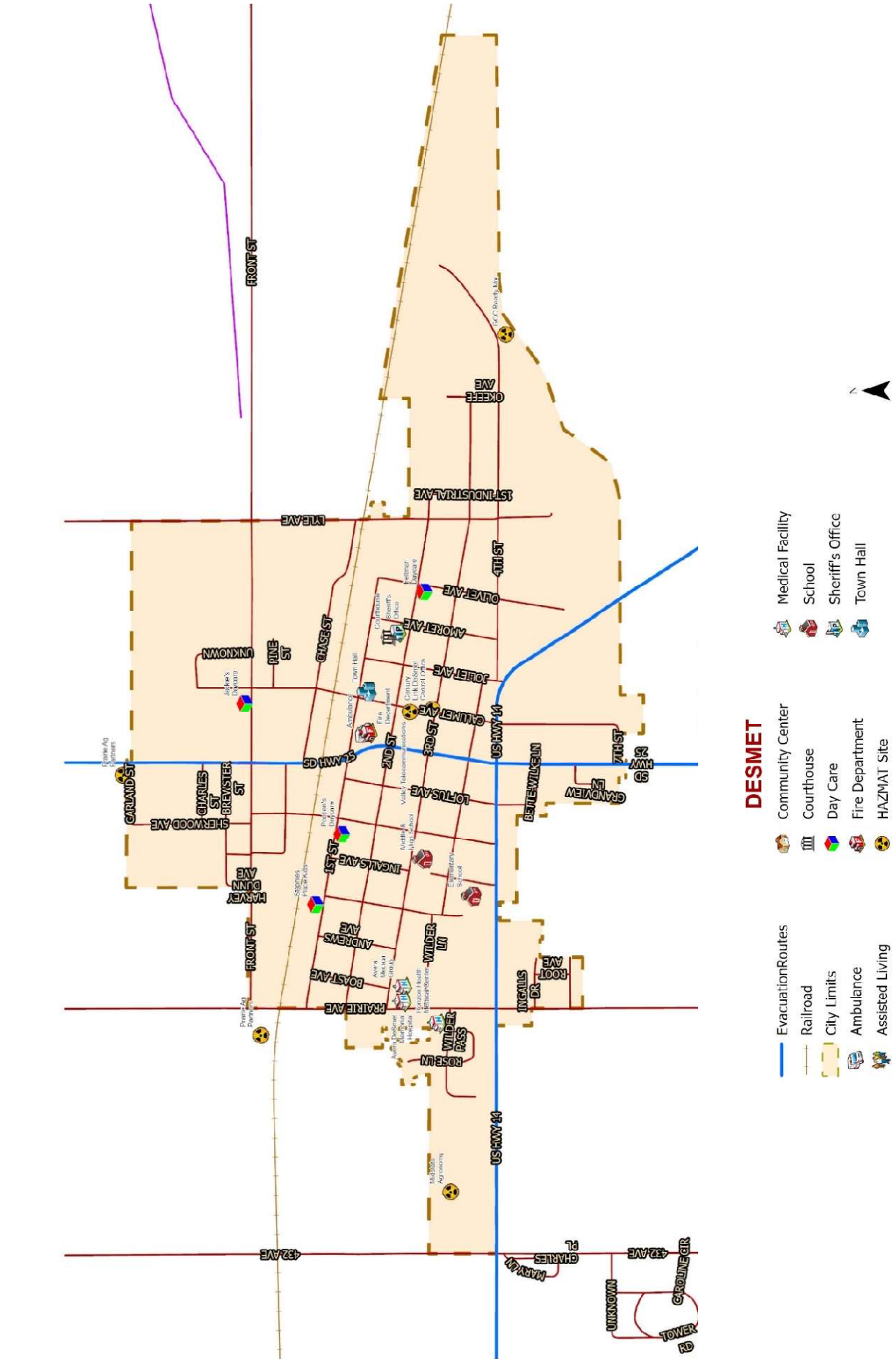
DESMET
Community Center
Courthouse
Day Care
Fire Department
HAZMAT Site
Medical Facility
School
Sheriff's Office
Town Hall
EvacuationRoutes
Railroad
City Limits
Ambulance
Assisted Living
FRONT ST
LYLE AVE
1ST INDUSTRIAL AVE
OKEEFE AVE
4TH ST
OLIVET AVE
AMORET AVE
JOLIET AVE
CALUMET AVE
US HWY 14
2ND ST
3RD ST
ST HWY 25
GRANDVIEW LN
BEATTIE WILKEN LN
LOFTUS AVE
INGALLS AVE
1ST ST
HARVEY DUNN AVE
SHERWOOD AVE
CHARLES ST
BREWSTER ST
GARLAND ST
CHASE ST
PINE ST
UNKNOWN
ANDREWS AVE
BOAST AVE
PRAIRIE AVE
WILDER LN
WILDER PASS
ROSE LN
INGALLS DR
ROOT AVE
432 AVE
CHARLES PL
CAROLINE CIR
TOWER RD

This page was left intentionally blank.

KY 0018 – Kingbrook Rural Water System, Inc.

20392 SD Hwy 25

Latitude 44.427616 Longitude -97.550990

Aerial View



Facility Phone..... (605) 983-5074

Primary Emergency Contact – Brian Callies……24 Hour Phone..... (605) 203-0427

Secondary Emergency Contact – Heath Thompson….24 Hour Phone ..... (605) 983-5074

Ground View



KY 0018 – Kingbrook Rural Water System, Inc.

20392 SD Hwy 25

Chemicals



Chemicals



KY 0018 – Kingbrook Rural Water System, Inc.

20392 SD Hwy 25

Chemical Inventory

Chemical Name	Hazard Class	CAS Number
Chlorine	2	0007681-52-9
Hydrofluosilic Acid	8	0016961-83-4
Potassium Permanganate	5	0007722-64-7

On-site procedures when an accidental release is discovered:

- ❑ Sound alarm.
- ❑ Call 911 (notify fire department, sheriff's office, emergency management, ambulance)
  - Note – If no response from public safety center, call State Emergency Release Hotline and report the spill.
- ❑ Evacuate the facility!
- ❑ Stay up-wind from the affected area.
- ❑ If possible, turn off all electrical power to the facility.
- ❑ If possible, prevent hazardous material from entering into any drainage systems.
- ❑ If possible, prevent bystanders from entering the property or affected area.

KY 0018 – Kingbrook Rural Water System, Inc.
20392 SD Hwy 25

This page was left intentionally blank.

KY 0021 – Prairie Ag Partners, DeSmet

20625 SD Hwy 25

Latitude 44.394246 Longitude -97.551940

Aerial View



Facility Phone..... (800) 922-2750

Primary Emergency Contact – Mark Cleveland……...24 Hour Phone ..... (605) 860-8710

Secondary Emergency Contact – Chad Olson……24 Hour Phone..... (605) 203-0280

Ground View



KY 0021 – Prairie Ag Partners, DeSmet

20625 SD Hwy 25

Chemical Inventory

Chemical Name	Hazard Class	CAS Number
Propane	2	0000074-98-6

On-site procedures when an accidental release is discovered:

- ❑ Sound alarm.
- ❑ Call 911 (notify fire department, sheriff's office, emergency management, ambulance)
  - Note – If no response from public safety center, call State Emergency Release Hotline and report the spill.
- ❑ Evacuate the facility!
- ❑ Stay up-wind from the affected area.
- ❑ If possible, turn off all electrical power to the facility.
- ❑ If possible, prevent hazardous material from entering into any drainage systems.
- ❑ If possible, prevent bystanders from entering the property or affected area.

KY 0021 – Prairie Ag Partners, DeSmet
20625 SD Hwy 25

KY 0043 – GCC Ready Mix, DeSmet

805 E 4th Street

Latitude 44.383063 Longitude -97.534213

Aerial View



Facility Phone..... (320) 568-2211

Primary Emergency Contact – Dan Lovre…….24 Hour Phone..... (605) 880-9081

Secondary Emergency Contact – Chad Henrich…….24 Hour Phone..... (605) 216-4682

Ground View



KY 0043 – GCC Ready Mix, DeSmet

805 E 4th Street

Cement



Chemicals



KY 0043 – GCC Ready Mix, DeSmet

805 E 4th Street

Propane And Chemical Storage



Propane And Chemical Storage



KY 0043 – GCC Ready Mix, DeSmet

805 E 4th Street

Chemical Inventory

Chemical Name	Hazard Class	CAS Number
Cement	NA	0065997-15-1
Diesel	3	0068476-30-2
Fly Ash	NA	0068131-74-8

On-site procedures when an accidental release is discovered:

- ❑ Sound alarm.
- ❑ Call 911 (notify fire department, sheriff's office, emergency management, ambulance)
  - Note – If no response from public safety center, call State Emergency Release Hotline and report the spill.
- ❑ Evacuate the facility!
- ❑ Stay up-wind from the affected area.
- ❑ If possible, turn off all electrical power to the facility.
- ❑ If possible, prevent hazardous material from entering into any drainage systems.
- ❑ If possible, prevent bystanders from entering the property or affected area.

KY 0045 – Midstate Agronomy

43204 US Hwy 14

Latitude 44.384207 Longitude -97.569376

Aerial View



Facility Phone..... (605) 854-9282

Primary Emergency Contact – Chad Malone……24 Hour Phone..... (605) 203-1694

Secondary Emergency Contact – Jack Beachler…….24 Hour Phone..... (605) 610-7522

Ground View



KY 0045 – Midstate Agronomy

43204 US Hwy 14

Chemicals



Chemicals



KY 0045 – Midstate Agronomy

43204 US Hwy 14

Chemicals



KY 0045 – Midstate Agronomy
43204 US Hwy 14

Chemical Inventory

Chemical Name	Hazard Class	CAS Number
Boundary 6.5 EC	9	0000000-00-0
Callisto Xtra	9	0000000-00-0
Flex Star GT 3.5	9	0108731-70-0
Acuron	9	0000000-00-0
Broadaxe XC	9	0000000-00-0
Sequence	9	0087392-12-9
Buccaneer 5 Extra	NA	0038641-94-0
Acuron GT	9	0039600-42-5
Trivapro	9	0000000-00-0
Gramoxone SL 3.0	8	0001910-42-5
Dual Mag	9	0000000-00-0

On-site procedures when an accidental release is discovered:

- ❑ Sound alarm.
- ❑ Call 911 (notify fire department, sheriff's office, emergency management, ambulance)
  - Note – If no response from public safety center, call State Emergency Release Hotline and report the spill.
- ❑ Evacuate the facility!
- ❑ Stay up-wind from the affected area.
- ❑ If possible, turn off all electrical power to the facility.
- ❑ If possible, prevent hazardous material from entering into any drainage systems.
- ❑ If possible, prevent bystanders from entering the property or affected area.

KY 0045 – Midstate Agronomy
43204 US Hwy 14

KY 0055 – Prairie Ag, DeSmet

107 Prairie Avenue NW

Latitude 44.390184 Longitude -97.563013

Aerial View



Facility Phone..... (605) 854-9203

Primary Emergency Contact – Matt Currier…….24 Hour Phone..... (605) 203-0846

Secondary Emergency Contact – Mark Hojer…….24 Hour Phone..... (605) 203-0037

Aviation Fuel Tank



KY 0055 – Prairie Ag, DeSmet

107 Prairie Avenue NW

Diesel Fuel



KY 0055 – Prairie Ag, DeSmet

107 Prairie Avenue NW

Chemical Inventory

Chemical Name	Hazard Class	CAS Number
Diesel Fuel	3	0068476-30-2

On-site procedures when an accidental release is discovered:

- ❑ Sound alarm.
- ❑ Call 911 (notify fire department, sheriff's office, emergency management, ambulance)
  - Note – If no response from public safety center, call State Emergency Release Hotline and report the spill.
- ❑ Evacuate the facility!
- ❑ Stay up-wind from the affected area.
- ❑ If possible, turn off all electrical power to the facility.
- ❑ If possible, prevent hazardous material from entering into any drainage systems.
- ❑ If possible, prevent bystanders from entering the property or affected area.

KY 0055 – Prairie Ag, DeSmet
107 Prairie Avenue NW

This page was left intentionally blank.

KY 0058 – Century Link DeSmet Central Office

228 Calumet Avenue SE

Latitude 44.385730 Longitude -97.549199

Aerial View



Facility Phone..... (501) 680-8141

Primary Emergency Contact – Unicall…….24 Hour Phone ..... (866) 864-2255

Secondary Emergency Contact – Stephanie M. Miller…...24 Hour Phone ..... (866) 864-2255

Ground View



KY 0058 – Century Link DeSmet Central Office

228 Calumet Avenue SE

Chemical Inventory

Chemical Name	Hazard Class	CAS Number
Sulfuric Acid (Battery Acid)	8	0007664-96-9

On-site procedures when an accidental release is discovered:

- ❑ Sound alarm.
- ❑ Call 911 (notify fire department, sheriff's office, emergency management, ambulance)
  - Note – If no response from public safety center, call State Emergency Release Hotline and report the spill.
- ❑ Evacuate the facility!
- ❑ Stay up-wind from the affected area.
- ❑ If possible, turn off all electrical power to the facility.
- ❑ If possible, prevent hazardous material from entering into any drainage systems.
- ❑ If possible, prevent bystanders from entering the property or affected area.

KY 0058 – Century Link DeSmet Central Office

228 Calumet Avenue SE

KY 0059 – Valley Telecommunications

209 Calumet Avenue SE

Latitude 44.385386 Longitude -97.549655

Aerial View



Facility Phone..... (650) 437-2615

Primary Emergency Contact – Jeff Symens…….24 Hour Phone..... (701) 226-2155

Secondary Emergency Contact – andrea Knox Schmidt…24 Hour Phone.... (605) 870-0800

Petroleum Oil Tanks



KY 0059 – Valley Telecommunications

209 Calumet Avenue SE

Chemical Inventory

Chemical Name	Hazard Class	CAS Number
Sulfuric Acid (Battery Acid)	8	0007664-93-9

On-site procedures when an accidental release is discovered:

- ❑ Sound alarm.
- ❑ Call 911 (notify fire department, sheriff's office, emergency management, ambulance)
  - Note – If no response from public safety center, call State Emergency Release Hotline and report the spill.
- ❑ Evacuate the facility!
- ❑ Stay up-wind from the affected area.
- ❑ If possible, turn off all electrical power to the facility.
- ❑ If possible, prevent hazardous material from entering into any drainage systems.
- ❑ If possible, prevent bystanders from entering the property or affected area.

KY 0059 – Valley Telecommunications

209 Calumet Avenue SE

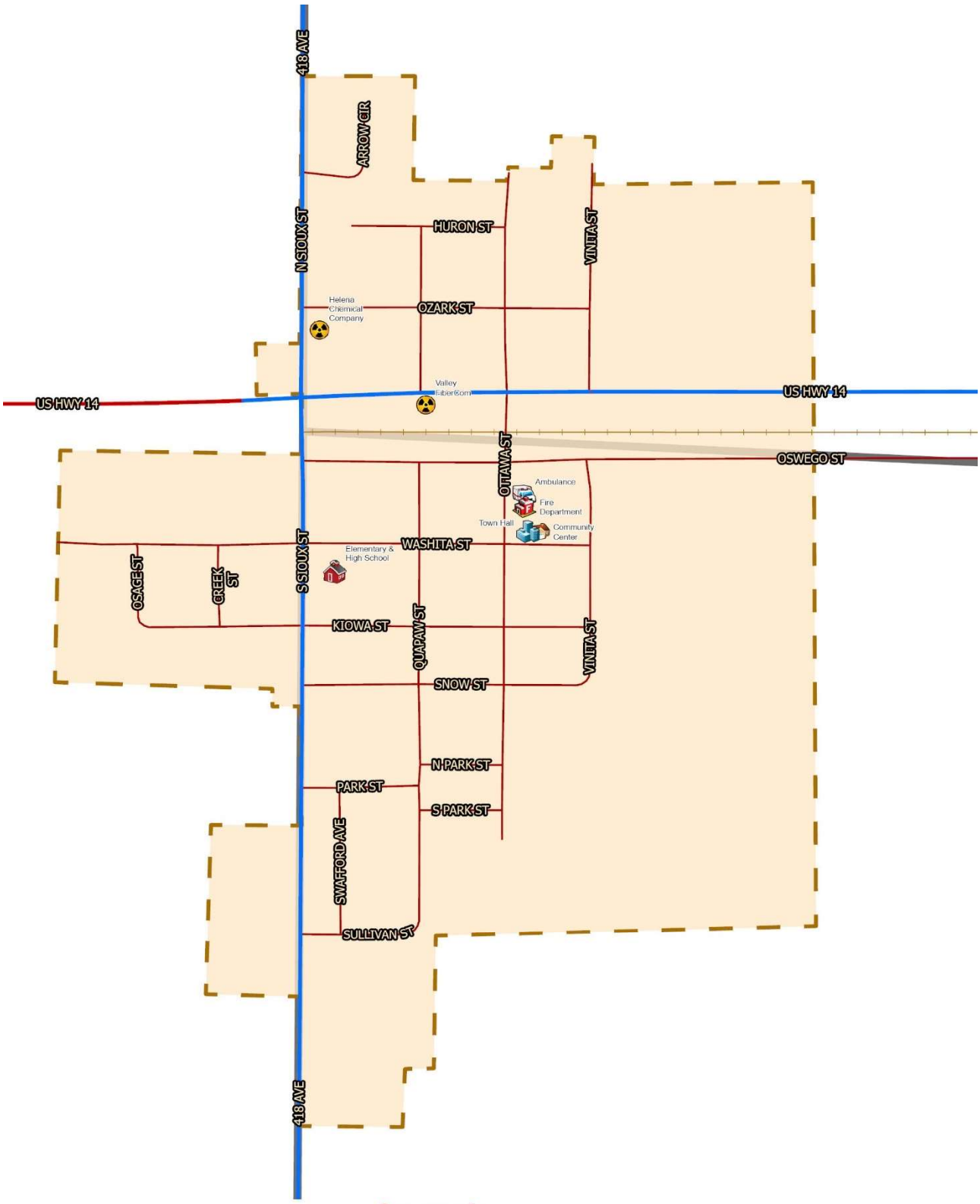
418 AVE
ARROW CIR
N SIOUX ST
HURON ST
VINITA ST
Helena Chemical Company
OZARK ST
Valley Fiber6om
US HWY 14
US HWY 14
OSWEGO ST
OTTAWA ST
Ambulance
Fire Department
Town Hall
Community Center
WASHITA ST
Elementary & High School
S SIOUX ST
OSAGE ST
CREEK ST
KIOWA ST
QUAPAW ST
VINITA ST
SNOW ST
N PARK ST
PARK ST
S PARK ST
SWAFFORD AVE
SULLIVAN ST
418 AVE
Iroquois
EvacuationRoutes
Railroad
City_Limits
Ambulance
Assisted Living
Community Center
Courthouse
Day Care
Fire Department
HAZMAT Site
Medical Facility
School
Sheriff's Office
Town Hall
N

This page was left intentionally blank.

KY 0006 – Helena Agri-Enterprises LLC (Formerly Helena Chemical)

128 N Sioux Street, PO Box 68

Latitude 44.370106 Longitude -97.852796

Aerial View



Facility Phone..... (605) 546-2504

Primary Emergency Contact – Ray Glanzer…….24 Hour Phone ..... (605) 354-7885

Secondary Emergency Contact – Clint Biever…….24 Hour Phone..... (605) 354-5079

Ground View



KY 0006 – Helena Agri-Enterprises LLC (Formerly Helena Chemical)

128 N Sioux Street, PO Box 68

Chemical Storage Building Front



Chemicals



KY 0006 – Helena Agri-Enterprises LLC (Formerly Helena Chemical)

128 N Sioux Street, PO Box 68

Chemicals



Chemicals



KY 0006 – Helena Agri-Enterprises LLC (Formerly Helena Chemical)
128 N Sioux Street, PO Box 68

Chemicals



Chemicals



KY 0006 – Helena Agri-Enterprises LLC (Formerly Helena Chemical)

128 N Sioux Street, PO Box 68

Chemicals



Chemicals



KY 0006 – Helena Agri-Enterprises LLC (Formerly Helena Chemical)

128 N Sioux Street, PO Box 68

Chemicals



Chemicals



KY 0006 – Helena Agri-Enterprises LLC (Formerly Helena Chemical)

128 N Sioux Street, PO Box 68

Chemical Inventory

Chemical Name	Hazard Class	CAS Number
UAN 28%	NA	0015978-77-5
Nucleus HP (Hyperlink) 8-24-4	NA	0000000-00-0
Durango DMA	9	0034494-04-7
Enlist One	9	1048373-72-3
Fire-Zone	9	0000000-00-0
K-Leaf Versa	NA	0000000-00-0
Sequence	9	0087392-12-9
Sunphosate	NA	0038641-94-0
Zaar	NA	0000000-00-0
Credit 5.4 Extra	NA	0038641-94-0
Gly Star 5 Extra	NA	0038641-94-0
Liberty 280 SL	NA	0068585-34-2
TraFix Zn(HAE)	NA	0000000-00-0

On-site procedures when an accidental release is discovered:

- ❑ Sound alarm.
- ❑ Call 911 (notify fire department, sheriff's office, emergency management, ambulance)
  - Note – If no response from public safety center, call State Emergency Release Hotline and report the spill.
- ❑ Evacuate the facility!
- ❑ Stay up-wind from the affected area.
- ❑ If possible, turn off all electrical power to the facility.
- ❑ If possible, prevent hazardous material from entering into any drainage systems.
- ❑ If possible, prevent bystanders from entering the property or affected area.

KY 0006 – Helena Agri-Enterprises LLC (Formerly Helena Chemical)
128 N Sioux Street, PO Box 68

This page was left intentionally blank.

KY 0062 – Valley FiberCom

201 E Neosho Street

Latitude 44.369160 Longitude -97.850850

Aerial View



Facility Phone..... (605) 827-2200

Primary Emergency Contact – Andrea Knox Schmidt…..24 Hour Phone ..... (605) 870-0800

Secondary Emergency Contact – Jeff Symens……...24 Hour Phone..... (701) 226-2155

Ground View



KY 0062 – Valley FiberCom

201 E Neosho Street

KY 0062 – Valley FiberCom

201 E Neosho Street

Chemical Inventory

Chemical Name	Hazard Class	CAS Number
Sulfuric Acid (Battery Acid)	8	0007664-93-9

On-site procedures when an accidental release is discovered:

- ❑ Sound alarm.
- ❑ Call 911 (notify fire department, sheriff's office, emergency management, ambulance)
  - Note – If no response from public safety center, call State Emergency Release Hotline and report the spill.
- ❑ Evacuate the facility!
- ❑ Stay up-wind from the affected area.
- ❑ If possible, turn off all electrical power to the facility.
- ❑ If possible, prevent hazardous material from entering into any drainage systems.
- ❑ If possible, prevent bystanders from entering the property or affected area.

KY 0062 – Valley FiberCom

201 E Neosho Street

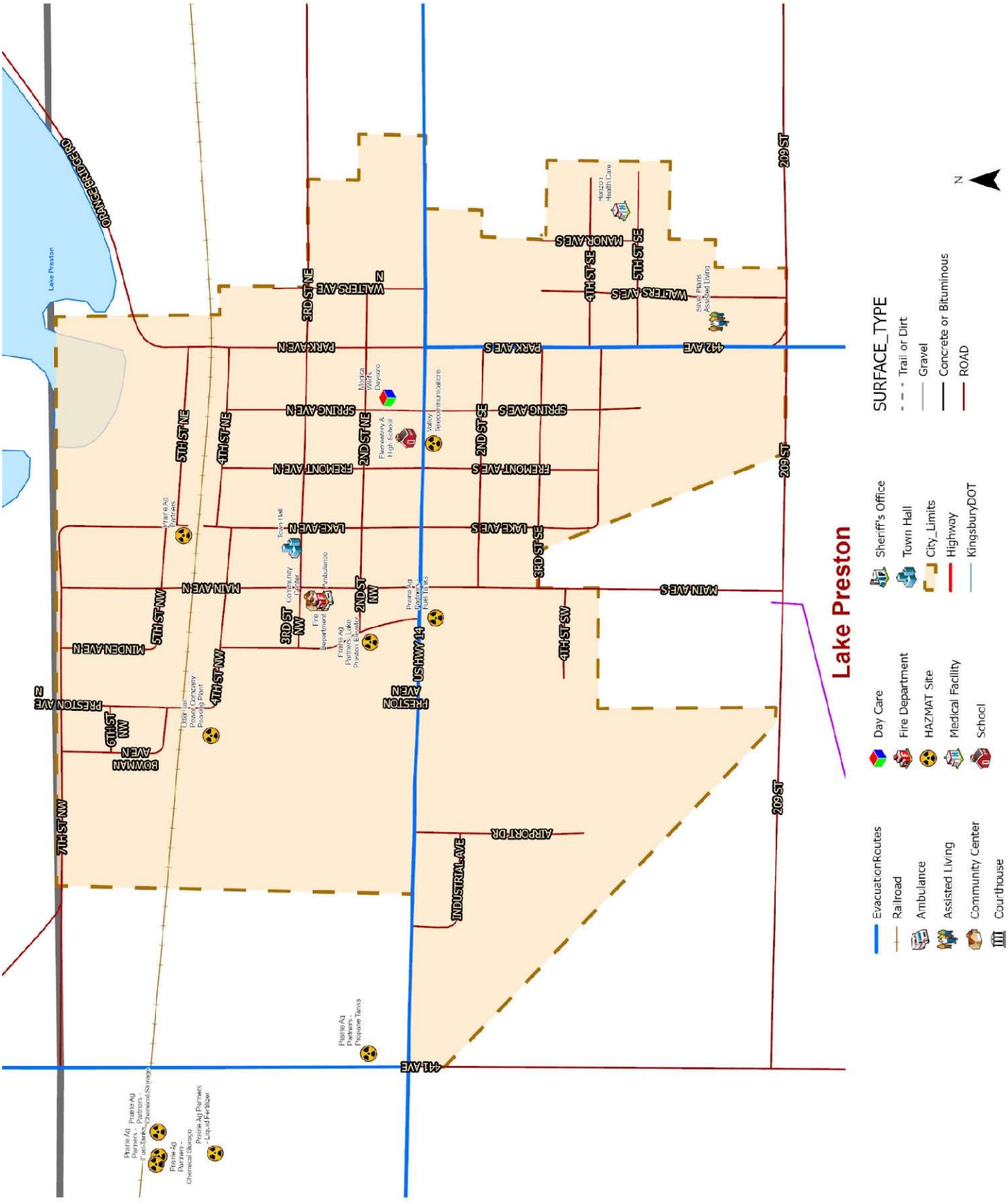
Lake Preston
SURFACE_TYPE
Trail or Dirt
Gravel
Concrete or Bituminous
ROAD
Sheriff's Office
Town Hall
City_Limits
Highway
KingsburyDOT
Day Care
Fire Department
HAZMAT Site
Medical Facility
School
EvacuationRoutes
Railroad
Ambulance
Assisted Living
Community Center
Courthouse
N
ORANGE RD
Lake Preston
WALTERS AVE N
3RD ST NE
PARK AVE N
5TH ST NE
4TH ST NE
SPRING AVE N
2ND ST NE
FREMONT AVE N
LAKE AVE N
MAIN AVE N
5TH ST NW
3RD ST NW
2ND ST NW
MINDEN AVE N
4TH ST NW
PRESTON AVE N
MN ST HWY
BOWMAN AVE N
7TH ST NW
USHWY 14
PRESTON AVE N
MANOR AVE S
3RD ST SE
WALTERS AVE S
PARK AVE S
SPRING AVE S
2ND ST SE
FREMONT AVE S
LAKE AVE S
3RD ST SE
MAIN AVE S
4TH ST SE
AIRPORT DR
INDUSTRIAL AVE
209 ST
412 AVE
411 AVE
Horizon Health Care
Silver Plains Assisted Living
Monica Wells Daycare
Valley Telecommunications
Elementary & High School
Prairie Ag Partners
Town Hall
Community Center
Fire Department
Ambulance
Prairie Ag Partners - Lake Preston Fertilizer
Prairie Ag Partners Fuel Tanks
Ontario Power Company Pumping Plant
Prairie Ag Partners - Propane Tanks
Prairie Ag Partners - Fuel Tanks
Prairie Ag Partners - Chemical Storage
Prairie Ag Partners - Chemical Storage
Prairie Ag Partners - Liquid Fertilizer

This page was left intentionally blank.

KY 0022 – Prairie Ag Partners, Lake Preston Propane

20844 441st Avenue

Latitude 44.362211 Longitude -97.390370

Aerial View



Facility Phone..... (800) 922-2750

Primary Emergency Contact – Mark Cleveland……24 Hour Phone ..... (605) 860-8710

Secondary Emergency Contact – Chad Olson…….24 Hour Phone ..... (605) 203-0280

Ground View



KY 0022 – Prairie Ag Partners, Lake Preston Propane

20844 441st Avenue

Chemical Inventory

Chemical Name	Hazard Class	CAS Number
Propane	2	0000074-98-6

On-site procedures when an accidental release is discovered:

- ❑ Sound alarm.
- ❑ Call 911 (notify fire department, sheriff's office, emergency management, ambulance)
  - Note – If no response from public safety center, call State Emergency Release Hotline and report the spill.
- ❑ Evacuate the facility!
- ❑ Stay up-wind from the affected area.
- ❑ If possible, turn off all electrical power to the facility.
- ❑ If possible, prevent hazardous material from entering into any drainage systems.
- ❑ If possible, prevent bystanders from entering the property or affected area.

KY 0022 – Prairie Ag Partners, Lake Preston Propane
20844 441st Avenue

KY 0023 – PRAIRIE AG PARTNERS, MAIN FACILITY

100 Main Avenue S

Latitude 44.360928 Longitude -97.378230

Aerial View



Facility Phone..... (800) 922-2750

Primary Emergency Contact – Jim Andrews……24 Hour Phone..... (605) 691-6282

Secondary Emergency Contact – Greg Cass……...24 Hour Phone..... (605) 860-8712

Ground View



KY 0023 – PRAIRIE AG PARTNERS, MAIN FACILITY

100 Main Avenue S

Bulk Chemical Tanks



Bulk Chemical Tanks



KY 0023 – PRAIRIE AG PARTNERS, MAIN FACILITY

100 Main Avenue S

Bulk Chemical Tanks



Propane



KY 0023 – PRAIRIE AG PARTNERS, MAIN FACILITY

100 Main Avenue S

Ground View of Chemicals



KY 0023 – PRAIRIE AG PARTNERS, MAIN FACILITY
100 Main Avenue S

Chemical Inventory

Chemical Name	Hazard Class	CAS Number
Diesel Fuel	3	0068474-30-2
Gasoline Unleaded	3	0008006-61-9
Propane	2	0000074-98-6

On-site procedures when an accidental release is discovered:

- ❑ Sound alarm.
- ❑ Call 911 (notify fire department, sheriff's office, emergency management, ambulance)
  - Note – If no response from public safety center, call State Emergency Release Hotline and report the spill.
- ❑ Evacuate the facility!
- ❑ Stay up-wind from the affected area.
- ❑ If possible, turn off all electrical power to the facility.
- ❑ If possible, prevent hazardous material from entering into any drainage systems.
- ❑ If possible, prevent bystanders from entering the property or affected area.

This page was left intentionally blank.

KY 0025 – Lake Preston Peaking Plant

401 Preston Avenue NW

Latitude 44.365269 Longitude -97.380844

Aerial View



Facility Phone..... (605) 847-4622

Primary Emergency Contact – Brian Long……24 Hour Phone..... (605) 530-4464

Secondary Emergency Contact – Jesse Spilde……24 Hour Phone ..... (605) 530-5424

Ground View



KY 0025 – Lake Preston Peaking Plant

401 Preston Avenue NW

Ground View



#2 Fuel Oil Tank



KY 0025 – Lake Preston Peaking Plant

401 Preston Avenue NW

Chemical Inventory

Chemical Name	Hazard Class	CAS Number
#2 Fuel Oil	3	0068476-30-2
Sulfuric Acid (Battery Acid)	8	0007664-93-9

On-site procedures when an accidental release is discovered:

- ❑ Sound alarm.
- ❑ Call 911 (notify fire department, sheriff's office, emergency management, ambulance)
  - Note – If no response from public safety center, call State Emergency Release Hotline and report the spill.
- ❑ Evacuate the facility!
- ❑ Stay up-wind from the affected area.
- ❑ If possible, turn off all electrical power to the facility.
- ❑ If possible, prevent hazardous material from entering into any drainage systems.
- ❑ If possible, prevent bystanders from entering the property or affected area.

KY 0025 – Lake Preston Peaking Plant

401 Preston Avenue NW

This page was left intentionally blank.

KY 0051 – Prairie Ag Partners

20817 441st Avenue

Latitude 44.366187 Longitude -97.392286

Aerial View



Facility Phone..... (605) 847-4844

Primary Emergency Contact – Matt Aas……..24 Hour Phone ..... (605) 868-2231

Secondary Emergency Contact – Justin Longville……..24 Hour Phone..... (605) 860-8716

Ground View



KY 0051 – Prairie Ag Partners

20817 441st Avenue

Chemicals



Chemicals



KY 0051 – PRAIRIE AG PARTNERS
20817 441st Avenue

Chemicals



Chemicals



KY 0051 – PRAIRIE AG PARTNERS

20817 441st Avenue

Chemicals



Chemicals



KY 0051 – PRAIRIE AG PARTNERS

20817 441st Avenue

Chemicals



Chemicals



KY 0051 – PRAIRIE AG PARTNERS
20817 441st Avenue

Chemicals



Chemicals



KY 0051 – PRAIRIE AG PARTNERS

20817 441st Avenue

Propane



46-0-0



KY 0051 – PRAIRIE AG PARTNERS
20817 441st Avenue

0-0-60



Monoammonium (MAP)



KY 0051 – PRAIRIE AG PARTNERS

20817 441st Avenue

Chemicals



Small Propane Tank



KY 0051 – PRAIRIE AG PARTNERS

20817 441st Avenue

Chemical Inventory

Chemical Name	Hazard Class	CAS Number
10-34-0	NA	0068333-79-9
28%	NA	0000000-00-0
Ammonium Sulfate	NA	0007783-20-2
Durango DMA	9	0034494-04-7
Diesel Fuel	3	0068476-30-2
Flex Star GT 3.5	9	0108731-70-0
Gasoline Unleaded	3	0000006-61-9
Halex GT	9	0001071-83-6
Harness	9	0034256-82-1
LIME	NA	0001344-81-6
Monoammonium Phosphate (MAP)	NA	0007722-76-1
Potash	NA	0007447-40-7
Triple Flex II	9	0034256-82-1
Urea	NA	0000057-13-6
Propane	2	0000074-98-6
Surestart II	9	0034256-82-1
Interline	3	0000107-98-2
Enlist One	9	1048373-72-3
Roundup PowerMax 3	9	0070901-12-1

On-site procedures when an accidental release is discovered:

- ❑ Sound alarm.
- ❑ Call 911 (notify fire department, sheriff's office, emergency management, ambulance)
  - Note – If no response from public safety center, call State Emergency Release Hotline and report the spill.
- ❑ Evacuate the facility!
- ❑ Stay up-wind from the affected area.
- ❑ If possible, turn off all electrical power to the facility.
- ❑ If possible, prevent hazardous material from entering into any drainage systems.
- ❑ If possible, prevent bystanders from entering the property or affected area.

KY 0051 – PRAIRIE AG PARTNERS
20817 441st Avenue

KY 0052 – PRAIRIE AG PARTNERS

125th Street NE

Latitude 44.365949 Longitude -97.375698

Aerial View



Facility Phone..... (605) 270-3999

Primary Emergency Contact – Matt Aas……24 Hour Phone ..... (605) 868-2231

Secondary Emergency Contact – Justin Longville……..24 Hour Phone..... (605) 860-8716

Ground View



KY 0052 – PRAIRIE AG PARTNERS

125th Street NE

Chemical Storage Area



KY 0052 – PRAIRIE AG PARTNERS

125th Street NE

Chemical Inventory

Chemical Name	Hazard Class	CAS Number
Urea	NA	0000057-13-6

On-site procedures when an accidental release is discovered:

- ❑ Sound alarm.
- ❑ Call 911 (notify fire department, sheriff's office, emergency management, ambulance)
  - Note – If no response from public safety center, call State Emergency Release Hotline and report the spill.
- ❑ Evacuate the facility!
- ❑ Stay up-wind from the affected area.
- ❑ If possible, turn off all electrical power to the facility.
- ❑ If possible, prevent hazardous material from entering into any drainage systems.
- ❑ If possible, prevent bystanders from entering the property or affected area.

KY 0052 – PRAIRIE AG PARTNERS
125th Street NE

This page was left intentionally blank.

KY 0056 – LAKE PRESTON, KINGBROOK RURAL WATER

21147 441st Avenue

Latitude 44.318238 Longitude -97.391676

Aerial View



Facility Phone..... (605) 983-5047

Primary Emergency Contact – Brian Callies……..24 Hour Phone..... (605) 203-0427

Secondary Emergency Contact – Heath Thompson…….24 Hour Phone..... (605) 351-8308

Ground View



KY 0056 – LAKE PRESTON, KINGBROOK RURAL WATER

21147 441st Avenue

Chemical Storage



Chemicals



KY 0056 – LAKE PRESTON, KINGBROOK RURAL WATER
21147 441st Avenue

Chemical Inventory

Chemical Name	Hazard Class	CAS Number
Chlorine	2	0007681-52-9

On-site procedures when an accidental release is discovered:

- ❑ Sound alarm.
- ❑ Call 911 (notify fire department, sheriff's office, emergency management, ambulance)
  - Note – If no response from public safety center, call State Emergency Release Hotline and report the spill.
- ❑ Evacuate the facility!
- ❑ Stay up-wind from the affected area.
- ❑ If possible, turn off all electrical power to the facility.
- ❑ If possible, prevent hazardous material from entering into any drainage systems.
- ❑ If possible, prevent bystanders from entering the property or affected area.

KY 0056 – LAKE PRESTON, KINGBROOK RURAL WATER
21147 441st Avenue

This page was left intentionally blank.

KY 0057 – Prairie Ag Partners, Lake Preston Elevator

106 2nd Street NW

Latitude 44.362334 Longitude -97.378563

Aerial View



Facility Phone..... (605) 270-3999

Primary Emergency Contact – Dustin Hawley……..24 Hour Phone ..... (605) 690-8911

Secondary Emergency Contact – Cody Doren……..24 Hour Phone ..... (605) 203-1321

Ground View



KY 0057 – Prairie Ag Partners, Lake Preston Elevator

106 2nd Street NW

PhosFume



KY 0057 – PRAIRIE AG PARTNERS, LAKE PRESTON ELEVATOR
106 2nd Street NW

Chemical Inventory

Chemical Name	Hazard Class	CAS Number
PhosFume	4.3 & 6.1	0020859-73-8

On-site procedures when an accidental release is discovered:

- ❑ Sound alarm.
- ❑ Call 911 (notify fire department, sheriff's office, emergency management, ambulance)
  - Note – If no response from public safety center, call State Emergency Release Hotline and report the spill.
- ❑ Evacuate the facility!
- ❑ Stay up-wind from the affected area.
- ❑ If possible, turn off all electrical power to the facility.
- ❑ If possible, prevent hazardous material from entering into any drainage systems.
- ❑ If possible, prevent bystanders from entering the property or affected area.

KY 0057 – PRAIRIE AG PARTNERS, LAKE PRESTON ELEVATOR
106 2nd Street NW

This page was left intentionally blank.

KY 0060 – VALLEY TELECOMMUNICATIONS

310 1st Street NE

Latitude 44.360942 Longitude -97.373506

Aerial View



Facility Phone..... (605) 437-2615

Primary Emergency Contact – Andrea Knox Schmidt....24 Hour Phone ..... (605) 870-0800

Secondary Emergency Contact – Sarah Wientjes .....24 Hour Phone ..... (605) 848-3568

Ground View



KY 0060 – VALLEY TELECOMMUNICATIONS

310 1st Street NE

Chemical Inventory

Chemical Name	Hazard Class	CAS Number
Sulfuric Acid (Battery Acid)	8	0007664-93-9

On-site procedures when an accidental release is discovered:

- ❑ Sound alarm.
- ❑ Call 911 (notify fire department, sheriff's office, emergency management, ambulance)
  - Note – If no response from public safety center, call State Emergency Release Hotline and report the spill.
- ❑ Evacuate the facility!
- ❑ Stay up-wind from the affected area.
- ❑ If possible, turn off all electrical power to the facility.
- ❑ If possible, prevent hazardous material from entering into any drainage systems.
- ❑ If possible, prevent bystanders from entering the property or affected area.

KY 0060 – VALLEY TELECOMMUNICATIONS
310 1st Street NE

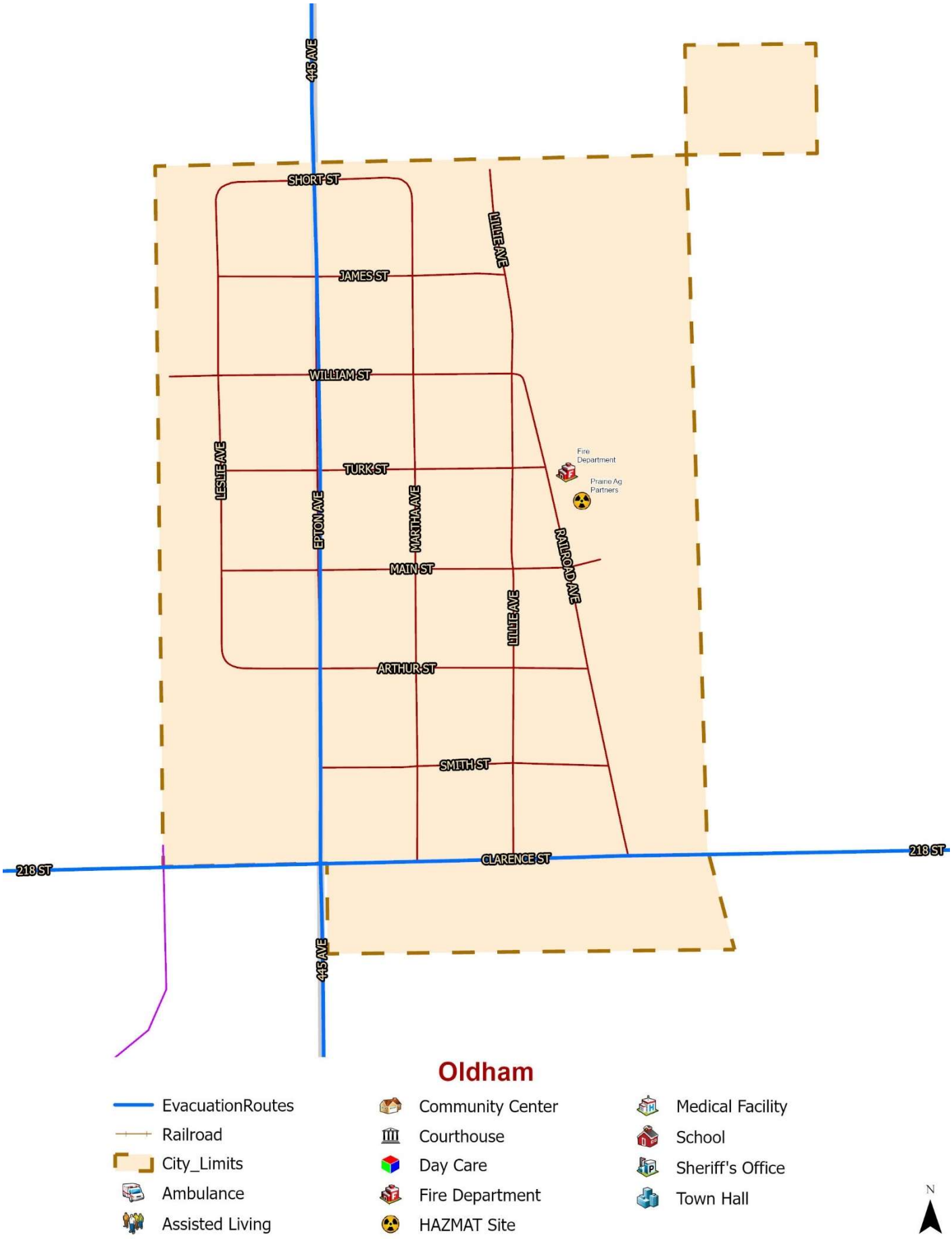
445 AVE
SHORT ST
LILLIE AVE
JAMES ST
WILLIAM ST
LESLIE AVE
TURK ST
EPTON AVE
MARTHA AVE
Fire Department
Prairie Ag Partners
RAILROAD AVE
MAIN ST
LILLIE AVE
ARTHUR ST
SMITH ST
218 ST
CLARENCE ST
218 ST
445 AVE
Oldham
EvacuationRoutes
Railroad
City_Limits
Ambulance
Assisted Living
Community Center
Courthouse
Day Care
Fire Department
HAZMAT Site
Medical Facility
School
Sheriff's Office
Town Hall
N

This page was left intentionally blank.

KY 0049 – PRAIRIE AG PARTNERS, OLDHAM

100 S Railroad Avenue

Latitude 44.228381 Longitude -97.307367

Aerial View



Facility Phone..... (800) 922-2750

Primary Emergency Contact – Shane McCloud…….24 Hour Phone..... (605) 870-0670

Secondary Emergency Contact – James DeSalvo……24 Hour Phone..... (847) 609-1457

Ground View



KY 0049 – PRAIRIE AG PARTNERS, OLDHAM

100 S Railroad Avenue

Diesel Fuel & Gasoline Ground View



Gasoline Unleaded and Diesel Fuel



KY 0049 – PRAIRIE AG PARTNERS, OLDHAM

100 S Railroad Avenue

Diesel Fuel



KY 0049 – PRAIRIE AG PARTNERS, OLDHAM
100 S Railroad Avenue

Chemical Inventory

Chemical Name	Hazard Class	CAS Number
Diesel Fuel	3	0068476-30-2
Gasoline Unleaded	3	0008006-61-9

On-site procedures when an accidental release is discovered:

- ❑ Sound alarm.
- ❑ Call 911 (notify fire department, sheriff's office, emergency management, ambulance)
  - Note – If no response from public safety center, call State Emergency Release Hotline and report the spill.
- ❑ Evacuate the facility!
- ❑ Stay up-wind from the affected area.
- ❑ If possible, turn off all electrical power to the facility.
- ❑ If possible, prevent hazardous material from entering into any drainage systems.
- ❑ If possible, prevent bystanders from entering the property or affected area.

KY 0049 – PRAIRIE AG PARTNERS, OLDHAM
100 S Railroad Avenue

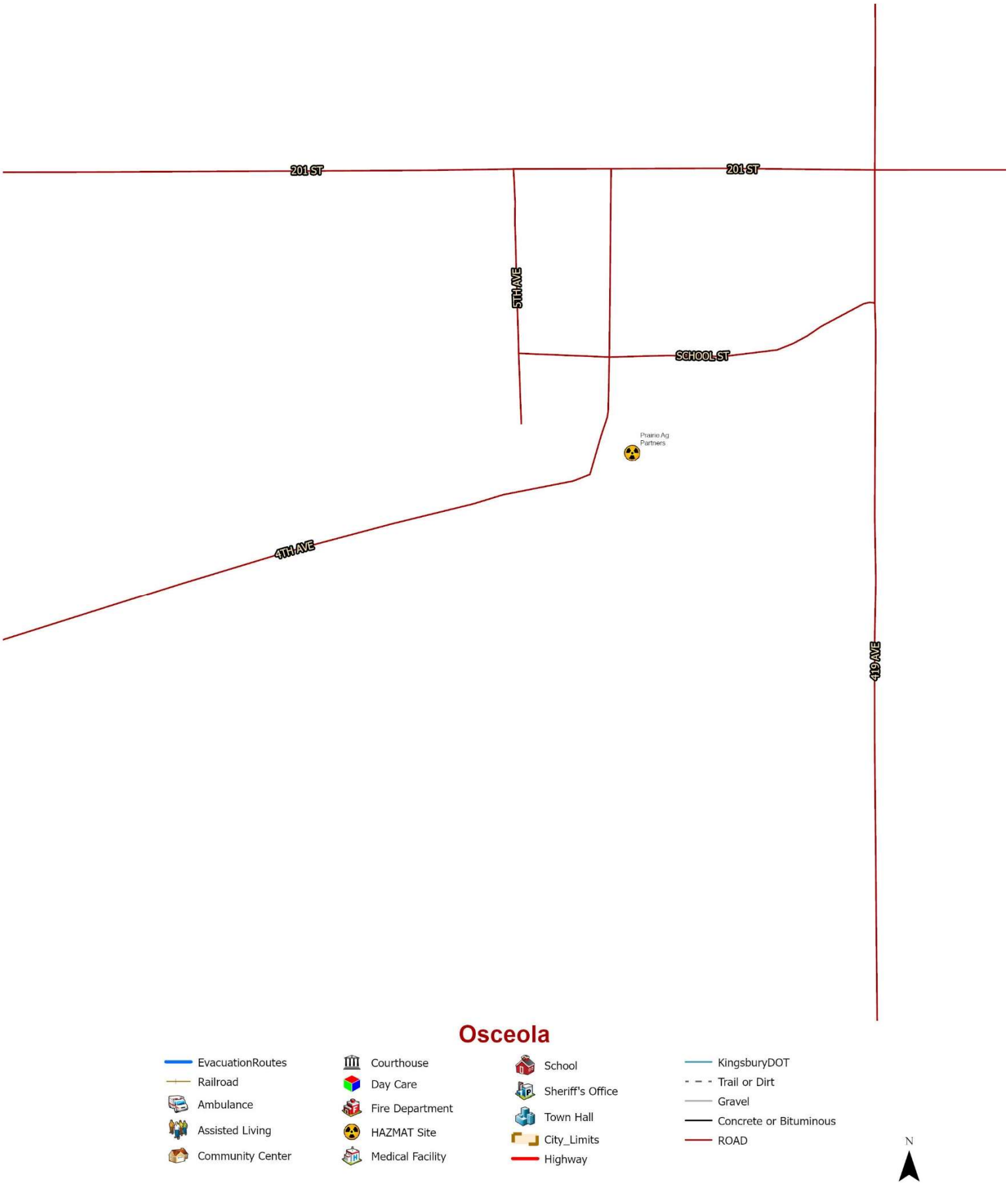
201 ST
201 ST
5TH AVE
SCHOOL ST
Prairie Ag Partners
4TH AVE
419 AVE
Osceola
EvacuationRoutes
Railroad
Ambulance
Assisted Living
Community Center
Courthouse
Day Care
Fire Department
HAZMAT Site
Medical Facility
School
Sheriff's Office
Town Hall
City_Limits
Highway
KingsburyDOT
Trail or Dirt
Gravel
Concrete or Bituminous
ROAD
N

This page was left intentionally blank.

KY 0050 – PRAIRIE AG PARTNERS, OSCEOLA

102 4th Avenue S

Latitude 44.466137 Longitude -97.838078

Aerial View



Facility Phone..... (800) 922-2750

Primary Emergency Contact – Craig Purintun…….24 Hour Phone..... (605) 350-3923

Secondary Emergency Contact – Vin Perry……..24 Hour Phone ..... (605) 350-7553

Ground View



KY 0050 – PRAIRIE AG PARTNERS, OSCEOLA

102 4th Avenue S

Chemical Inventory

Chemical Name	Hazard Class	CAS Number
Monoammonium Phosphate (MAP)	NA	0007722-76-1
Urea	NA	0000057-13-6

On-site procedures when an accidental release is discovered:

- ❑ Sound alarm.
- ❑ Call 911 (notify fire department, sheriff's office, emergency management, ambulance)
  - Note – If no response from public safety center, call State Emergency Release Hotline and report the spill.
- ❑ Evacuate the facility!
- ❑ Stay up-wind from the affected area.
- ❑ If possible, turn off all electrical power to the facility.
- ❑ If possible, prevent hazardous material from entering into any drainage systems.
- ❑ If possible, prevent bystanders from entering the property or affected area.

KY 0050 – PRAIRIE AG PARTNERS, OSCEOLA
102 4th Avenue S

GRANTS

Since the inception of the hazardous material program, South Dakota has received several grants from the federal government. The grants are intended to increase hazardous material preparedness and response capabilities by paying for planning projects and training for first responders and LEPC officials.

The following grants are most commonly available in South Dakota:

- SARA, Title III grants originate with the Federal Emergency Management Agency. These grants are limited to training state and county employees or volunteers to improve preparedness and response. Also, American Indian tribes are eligible.
- Hazardous Material Emergency Preparedness grants originate with the South Dakota DOT. These grants provide funds to state government and LEPCs for emergency response planning and exercising. The grants pay for projects such as commodity flow studies, writing and printing emergency response plans and hazards analyses.

Information about hazardous materials grants can be obtained by contacting the South Dakota OEM at 1-605-773-3231.

APPENDIX

GLOSSARY

Acute Toxicity – The ability of a substance to cause poisonous effects resulting in severe biological harm or death soon after single exposure or dose. Also, any severe poisonous effect resulting from a single short-term exposure to a toxic substance.

CERCLA Hazardous Substances – Substances defined under:

1) Federal Water Pollution Act (Sections 102 & 307).
2) Solid Waste Disposal Act (Section 300).
3) Clean Air Act (Section 112).
4) Toxic Substance Control Act (Section 7).

Chemical Abstracts Service Registry Number (CAS #) – A number assigned to toxic/hazardous substances.

Chemical Emergency Preparedness Program (CEPP) – A voluntary initiative developed by the EPA for addressing accidental releases of toxic substances.

Chemical Name – The scientific designation of a chemical in accordance with the nomenclature system developed by the International Union of Pure and Applied Chemistry (IUPAC) or the Chemical Abstracts Service (CAS) rules of nomenclature, or a name which will clearly identify the chemical for the purpose of conducting a hazard evaluation.

Chemical Transportation Emergency Center (CHEMTREC) – This center, operated by the Chemical Manufacturers Association, provides information or assistance to emergency responders of toxic substance releases. CHEMTREC may contact the shipper or producer of the material for more detailed information and can be reached 24 hours a day.

Chronic Toxicity – The capacity of a substance to cause long-term poisonous human health effects.

Commission – The State Emergency Response Commission (can be the Governor for the purpose of emergency planning if there is no commission) for the state in which the facility is located.

Common Name – Any designation or identification such as a code name, code number, trade name, brand name or generic name used to identify other than by its chemical name.

Community Awareness and Emergency Response Program (CAER) – This program provides guidelines for chemical plant managers to assist them in taking steps to cooperate with local communities to develop integrated community/industry hazardous materials response plans.

Comprehensive Emergency Response, Compensation, and Liability Act (CERCLA) – Federal legislation regarding the cleanup of uncontrolled hazardous waste sites and response to releases of hazardous materials.

Confinement – Control methods used to limit the physical area or size of a released material (examples: dams, dikes, and absorption processes).

Containment – Control methods used to keep the material in its container (examples: plugging and patching).

Control – Chemical or physical methods used to prevent or reduce the hazards associated with a material (example: neutralizing an acid spill).

Corrosive – A chemical agent that reacts with the surface of a material causing it to deteriorate or wear away.

Decontamination – The process of physically removing contaminants from individuals and equipment or changing their chemical nature to innocuous substances.

Degree of Hazard – A relative measure of how much harm a substance can do.

Emergency (Chemical) – A situation created by an accidental release or spill or hazardous chemicals which poses a threat to the safety of workers, residents, the environment, or property.

Emergency Response Team (ERT) – A group of highly specialized experts from the US Environmental Protection Agency (EPA) who are available on a 24 hour a day basis.

Environmental Assessment – The measurement or prediction of the concentration, transport, dispersion, and final fate of a released hazardous substance in the environment.

Environmental Emergencies – Incidents involving the release (or potential release) of hazardous materials into the environment which require immediate action.

Environmental Hazard – A condition capable of posing an unreasonable risk to air, water, or soil quality, and to plants and wildlife.

Extremely Hazardous Substances (EHS) – A list, subject to revision, of 366 chemicals identified by the EPA on the basis of toxicity and listed under SARA Title III. These substances are listed in Appendices A and B of 40 CFR Part 355.

Facility – All buildings, equipment, structures, and other stationary items which are located on a single site or on adjacent sites which are owned or operated by the same person/persons.

Hazard – A circumstance or condition that can do harm. Hazards aera categorized into four groups: biological, chemical, radiological, and physical.

Hazard Evaluation – The impact or risk a hazardous substance poses to public health and the environment.

Hazardous – Capable or posing an unreasonable risk to health and safety or of doing harm.

Hazardous Chemical – Any substance or mixture that requires a business to keep, prepare, or provide a Material Safety Data Sheet (MSDS) as required by the Occupational Safety and Health Administration (OSHA). The criteria that determines this are toxicity, reactivity, flammability, and sudden release of pressure. Additionally, those chemicals which are a physical hazard or health hazard.

Hazardous Material – A material which has been determined by the Secretary of Transportation to be capable of posing an unreasonable risk to health, safety, and property when transported in commerce, and which has been so designated.

Hazardous Substance – Any substance that poses a threat to human health and/or the environment. Typical hazardous substances are toxic, corrosive, ignitable explosive, or chemically reactive. These substances are designated by the EPA to be reported if a certain quantity of the substance is spilled in the waters of the United States or if otherwise emitted to the environment.

Hazards Analysis – The procedures involved in:

i. Identifying potential sources of release of hazardous materials from fixed facilities or transportation accidents;
ii. Determining the vulnerability of a geographical area to a release of hazardous material; and
iii. Comparing hazards to determine which present greater or lesser risks to a community.

Hazards Identification – Providing information on which facilities have extremely hazardous substances, what those chemicals are, and how much there is at each facility. The process also provides information on how the chemicals are stored and whether they are used at high temperatures.

Health Hazard – A chemical for which there is statistically significant evidence that acute or chronic health effects may occur in exposed employees. The term “health hazard” includes chemicals which are carcinogens, toxins, irritants, corrosives, sensitizers, hepatotoxins, nephrotoxins, neurotoxins, agents which act on the hematopoietic system, and agents which damage the lungs, skin, eyes or mucous membranes .

Local Emergency Planning Committee (LEPC) – A committee appointed by the State Emergency Response Commission (SERC), as required by SARA Title III, to formulate a comprehensive emergency plan for its jurisdiction.

Material Safety Data Sheet (MSDS) – A compilation of information required under the OSHA Communication Standard on the identity of hazardous chemicals, health, and physical hazards, exposure limits, and precautions. Section 311 of SARA requires facilities to submit MSDS under certain circumstances.

Mitigation – Actions taken to prevent or reduce the severity of threats to human health and the environment.

Mixture – Any combination of two or more chemicals if the combination is not, in whole or in part, the result of a chemical reaction.

OSHA Hazard Communication Standard – Developed by OSHA to ensure that the hazards of all chemicals produced or imported by the chemical manufacturers or importers are evaluated, and that information concerning their hazards is transmitted to affected employers and employees within the manufacturing sector.

Physical Hazard – A chemical for which there is scientifically valid evidence that it is a combustible liquid, a compressed gas, explosive, flammable, an organic peroxide, an oxidizer, pyrophoric, unstable (reactive) or water-reactive.

Plume –

1) A visible or measurable discharge of a contaminant from a given point of origin. Can be visible or thermal in water, or visible in the air as, for example, a plume of smoke.
2) The area of measurable and potentially harmful radiation leaking from a damaged reactor.
3) The distance from a toxic release considered dangerous for those exposed to the leaking fumes.

Resource Conservation and Recovery Act (RCRA) – This act establishes a framework for the proper management and disposal of all wastes.

Release – Any spilling, leaking, pumping, pouring, emitting, emptying, discharging, leaching, injecting, escaping, dumping, or disposing (including the abandonment or discarding of barrels, containers, and other closed receptacles) of any hazardous material into the environment.

Response Actions – Actions taken to recognize, evaluate, and control an incident.

Risk Assessment – The quantitative and qualitative evaluation performed in an effort to define the risk posed to human health and the environment by the presence or potential presence of and/or use or specific pollutants.

Risk Communication – The exchange of information about health or environmental risks between assessors, risk managers, the general public, news media, interest groups, etc.

Reportable Quantity – The minimum quantity of a chemical a facility may have before having to notify local and state officials.

Standard Industrial Classification (SIC) Code – A four-digit numerical codes established by the Office of Management and Budget to identify the activities carried out by businesses.

Tier II Report – Chemical inventory report used by facilities to list chemicals at their facility with the Local Emergency Planning Committee, State Emergency Response Commission, and their jurisdictional fire department.

Threshold Planning Quantity – A quantity designated for each chemical on the EHS (extremely hazardous substances) list that triggers notification by facilities to the SERC and the LEPC that such facilities are subject to emergency planning under SARA Title III.

ACRONYMS

CAER	Community Awareness and Emergency Response
CAMEO	Computer Aided Management of Emergency Operations
CASRN	Chemical Abstracts Service Registry Number
CEPP	Chemical Emergency Preparedness Program
CERCLA	Comprehensive Emergency Response, Compensation, and Liability Act
CFR	Code of Federal Regulations
CHEMTREC	Chemical Transportation Emergency Center
CPG	Civil Preparedness Guide
DEM	Director of Emergency Management
DENR	Department of Environmental and Natural Resources
DERA	Designated Emergency Response Authority
DOT	Department of Transportation
EBS	Emergency Broadcast System
EHS	Extremely Hazardous Substance
EOC	Emergency Operations Center
EOP	Emergency Operations Plan
EPA	Environmental Protection Agency
EPCRA	Emergency Planning and Community Right-to-know Act
ERT	Emergency Response Team
FEMA	Federal Emergency Management Agency
GFP	Game, Fish, and Parks
HAZMAT	Hazardous Material
HAZWOPER	Hazardous Waste Operations and Emergency Response Act
HC	Hazardous Chemical
HMCP	Hazardous Materials Contingency Planning
HMFAP	Hazardous Materials Financial Assistance Project
HMTA	Hazardous Materials Transportation Act
IC	Incident Commander
LEL	Lower Explosive Limit

LEOP	Local Emergency Operations Plan
LEPC	Local Emergency Planning Committee
MSDS	Material Safety Data Sheet
NETC	National Emergency Training Center
NIMS	National Incident Management System
NRC	National Response Center
NRT	National Response Team
OEM	Office of Emergency Management
OSHA	Occupational Safety and Health Administration
PIO	Public Information Officer
PPE	Personal Protective Equipment
RCRA	Resource Conservation and Recovery Act
RQ	Reportable Quantity
SARA	Superfund Amendments and Reauthorization Act of 1986
SCBA	Self-Contained Breathing Apparatus
SDCL	South Dakota Codified Law
SERC	State Emergency Response Commission
SOP	Standard Operating Procedures
TC	Toxic Chemcial
Title III	Third part of SARA, also known as the EPCRA
TLV	Threshold Limit Valve
TPQ	Threshold Planning Quantity
TRANSCAER	Transportation Community Awareness and Emergency Response
TRI	Toxic Release Inventory
USDA	United States Department of Agriculture
UST	Underground Storage Tank

ATTACHMENT 1:
LEPC Roster

Return to LEPC Directory

Roster for Kingsbury County LEPC

May 1, 2024 - April 30, 2025

Chair: Cody Doren
Vice-Chair:
Secretary: Mandy Doren

Contact info. - for Tier II Form Submittals:								
Contact Person		Mail Address	Mail City	State	Mail Zip	Telephone #	E-mail Address
Cindy Bau		P.O. Box 232	De Smet	SD	57231	854-3711	em@kingsburycountysd.org
Name	Membership Sector *(Required!!!)* & Occupation/Place of Employment *(optional)*	Mail Address	Mail City	Mail State	Mail Zip	Telephone #	E-Mail Address
Cindy Bau	EM Director/LEPC Chair/911 Coord	P.O. Box 232	De Smet	SD	57231	854-3711	em@kingsburycountysd.org
Jared Erstad	FD	210 Manor Ave.	Lake Prest	SD	57249	203-0621	jarederstad@ymail.com
Mandy Doren	FD/EMT	309 Park DR	Arlington	SD	57212	203-3218	adoren2016@gmail.com
Steven Strande	Sheriff	P.O. Box 136	De Smet	SD	57231	854-3339	sheriff@kingsburycountysd.org
Crystal Penn	City Council	109 2nd St. W	Erwin	SD	57233	3221-6082	crystalpenn@gmail.com
Tom Framstad	Hospital Representative	P.O. Box 160	De Smet	SD	57231	854-3329	Thomas.Framstad@avera.org
Amy Halverson	Print Media	P.O. Box 98	De Smet	SD	57231	854-3331	amy@kingsburyjournal.com
Brandon Duffy	Deputy Sheriff	P.O. Box 136	De Smet	SD	57231	203-0413	sheriff@kingsburycountysd.org
Ashley Warner	EMT	712 2nd St SW	De Smet	SD	57231	203-3252	adhojer@gmail.com
Cody Doren	Fireman/EMT	309 Park DR	Arlington	SD	57212	203-1321/3218	codydoren@yahoo.com
Heath Thompson	Facility/Utilities	P.O. Box 299	Arlington	SD	57212	983-5842	heath@kingbrookruralwater.com
Horizon Health Care	Medical Facility	P.O. Box 49	De Smet	SD	57231	854-3455	nwienk@horizonhealthcare.org
Trevor Keating	Facility Operator/Safety Officer	P.O. Box 158	Lake Prest	SD	57249	847-4844	trevor@prairieagpartners.com
Alan Boyd	FD	44434 217 St.	Oldham	SD	57051	482-8569	AlanD44434@hotmail.com
Wade Hoefert	Law/EMT	206 2nd St SW	De Smet	SD	57231	203-0446	hoefman421@gmail.com
Chris Schiera	GF&P	21176 Flood Club RD	L.Preston	SD	57249	370-0980	christopher.schiera@state.sd.usp
Shane Waikel	FD/EMT	113 W. Smith St.	Oldham	SD	57051		waikelc_s@hotmail.com
Josh Buer	Fire Chief	110 Airport DR	Lake Prest	SD	57249	203-0183	fullthrottledesigns@hotmail.com
Mary Purintun	City Council	301 Main Ave.	Bancroft	SD	57353	546-2578	marypurintun55@icloud.com
Brian Zeeck	L.P. City/Fire/Ambulance	508 Walters Ave.	L.Preston	SD	57249	203-3030	brianzeeck@gmail.com
Dale Unruh	Iroquois FD	19679 416 Ave.	Carpenter	SD	57322	350-6208	daleunruh96@gmail.com
Bonnie Nelson	EMT/RN	44514 211 St.	Lake Prest	SD	57249	203-0786	bmc43@hotmail.com
Joe Schnell	EMT/FD/Facility Operator	113 1st St. NW	Lake Prest	SD	57249	847-4448	joetschnell@gmail.com
Matt Wiebe	Iroquois Fire and Rescue	41646 201 St.	Iroquois	SD	57353	354-9993	mwiebe1986@gmail.com
Shawn Wolkow	Fire Chief	511 4th St. SW	De Smet	SD	57231	854-3703	scwolkow@mchsi.com
Jay Hojer	FD	305 N Epton	Oldham	SD	57051	270-2522	jayhojer@gmail.com

ATTACHMENT 1:
LEPC Roster (Continued)

Ethan Fonder	FD	P.O. Box 81	Arlington	SD	57212	203-1498	fondertaxidermy@hotmail.com
Arlington Sun	Print Media	P.O. Box 370	Arlington	SD	57212	983-5491	thearlingtonsun@gmail.com
Curt Eichacker	FD	P.O. Box 428	De Smet	SD	57231	854-9274	ceichacker@americanbanktrust.net
Jay DeVries	EMT	P.O. Box 184	Arlington	SD	57212	203-0960	jaysautobody36@q.com
Gary Krogman	City Council	P.O. Box 247	Oldham	SD	57051	482-8241	garykrogman@gmail.com
Traci Smith	Hospital Representative	612 Ingalls DR SW	De Smet	SD	57231	203-1680	Traci.Smith@avera.org
Tracey Larson	City Council	P.O. Box 70	De Smet	SD	57231	854-3731	desmetcity@mchsi.com
Andy Wienk	FD/City Council	300 spring Ave. N	Lake Prest	SD	57249	201-8623	andrew.wienk@gmail.com
Scottie Hojer	EMT/FD/Farmer	21569 448 Ave.	Oldham	SD	57051	270-1375	skeet@alliancecom.net
Brian Sampson	Superintendent- Arlington Schools	P.O. Box 359	Arlington	SD	57212	983-5597	brian.sampson@k12.sd.us
Dana Felderman	Principal- Lake Preston Schools	300 E 1st St.	Lake PrestonSD		57349	847-4455	dana.felderman@k12.sd.us
Abi VanRegenmorter	Superintendent- De Smet Schools	P.O. Box 157	De Smet	SD	57231	854-3674	abi.vanregenmorter@k12.sd.us
Mike Ruth	Superintendent-Iroquois Schools	111 E. Washita	Iroquois	SD	57353	546-2526	mike.ruth@k12.sd.us
Curt Lundquist	Mayor	203 Park Circle	Arlington	SD	57212	203-0521	curt.lundquist@valero.com
Curt Holland	Mayor	305 E. South St.	Badger	SD	57214	203-0028	curt.holland13@gmail.com
Bert Anderson	President	111 3rd St W	Erwin	SD	57233	861-9999	Has none
Jim Hulbert	Mayor	330 Ottawa St. S	Iroquois	SD	57353	352-4187	45jimhulbert@gmail.com
Gretchen Miller	Finance Officer	314 NW 3rd St.	Madison	SD	57042	291-2427	cityofoldham@outlook.com
Lynn Beck	EMT	P.O. Box 23	De Smet	SD	57231	612-819-9840	lynnzbeck@yahoo.com
Bryson Ensz	FD	20126 419 Ave.	Iroquois	SD	57353	350-5480	evy379@gmail.com
Mike Warne	FD	1040 Rose Wilder LN	De Smet	SD	57231	203-0201	mikewarne88@gmail.com
Lisa Parry	Principal-Arlington School	P.O. Box 359	Arlington	SD	57212	941-5970	lisa.parry@k12.sd.us
Stephanie Damm	Arlington Finance Officer	P.O. Box 379	Arlington	SD	57212	203-0120	cityofarlington@arlingtonsd.com
Joanne Steffensen	Hetland Finance Officer	212 Main Ave.	Hetland	SD	57212	203-0472	joannsteffensen@yahoo.com
Jayden Woodcock	FD	204 Lake Ave. S	Lake Presto	SD	57249	861-9714	jiwoodcock4@hotmail.com
Kenna Hojer	EMT	714 2nd St. SW	De Smet	SD	57231	203-1752	kenna.hojer@gmail.com

ATTACHMENT 2:
Emergency Shelters

*Refer to the Kingsbury County LEOP for a list of emergency shelters.

ATTACHMENT 3:
List of Emergency Equipment

	Name	Mfg Year	Mfg Make	Model	Organization Name
1	Ambulance - Ground	2018	Ford	F450	Arlington Ambulance
2	Extraction Tool	0			Arlington Ambulance
3	Ambulance - Ground	2009	Ford	E350	Arlington Ambulance
4	Extraction Tool	0			Arlington Ambulance
5	Thermal Imaging Camera	0			Arlington Fire Dept.
6	Rescue, Fire (Light)	2015	Chevrolet	3500 HD	Arlington Fire Dept.
7	Water, Tender Fire	1997	GMC		Arlington Fire Dept.
8	Water, Tender Fire	1997	Ford		Arlington Fire Dept.
9	Thermal Imaging Camera	0			Arlington Fire Dept.
10	Floodlights	0			Arlington Fire Dept.
11	Engine, Fire (Pumper)	2002	Spartan		Arlington Fire Dept.
12	Brush Patrol, Fire	2005	GMC		Arlington Fire Dept.
13	Engine, Fire (Pumper)	1995	Spartan		Arlington Fire Dept.
14	Engine, Fire (Pumper)	2005	GMC	2500	Badger Fire Dept.
15	Water, Tender Fire	1991	Peterbilt		Badger Fire Dept.
16	Floodlights	0			Badger Fire Dept.
17	Thermal Imaging Camera	0			Badger Fire Dept.
18	Engine, Tender Fire	1991	International		Badger Fire Dept.
19	Brush-Patrol, Fire	1985	Chevrolet		Badger Fire Dept.
20	Water, Fire (Pumper)	1995	Freightliner		Badger Fire Dept.
21	Generator	0	Honda	Portable (1000 Watt)	City of Arlington
22	Generator	0		Portable	City of Arlington
23	Portable Water Pump - 3"	0	3 GPM		City of Arlington
24	Portable Water Pump - 2"	0	2 GPM		City of Arlington
25	Truck, On Road Dump	2003	International	7600	City of Arlington
26	Truck, On Road Dump	1979	Ford		City of Arlington
27	Truck, On Road Dump	1999	International	4000 Series	City of Arlington
28	Truck, On Road Dump	1989	International	Series F	City of Arlington
29	Generator	0	Yamaha	Portable (1000 Watt)	City of Arlington
30	Portable Water Pump - 3"	0	3 GPM		City of Arlington
31	Wheel - loader-Skid Steer	0			City of Arlington
32	Wheel - loader - Backhoe	0	1 CY		City of Arlington
33	Bucket Truck	2000	Ford		City of Arlington
34	Wheel Loader (Small)	0	4 CY	Case 721	City of Arlington
35	Generator	0	3 KW		City of Arlington
36	Portable Water Pump - 2"	0	2 GPM		City of Arlington
37	Grader	0	180 HP		City of Arlington
38	Snow Plows	0	Pay Loader Mounted		City of Arlington
39	Wheel Loader - Medium	1997	Case	721B	City of Badger
40	Generator	0		Portable	City of Badger

Attachment 3:
List of Emergency Equipment - continued

	Name	Mfg Year	Mfg Make	Model	Organization Name
41	Generator	0		Portable	City of Badger
42	Wheel - loader-Skid Steer	2021	Bobcat		City of Badger
43	Truck, On Road Dump	1987	Dodge		City of Badger
44	Bucket Truck	1979	Ford		City of Badger
45	Generator	0		Portable	City of Badger
46	Trailer - Flatbed	2013	Dressen	Trailer	City of De Smet
47	Air Compressor	0	Sanborn		City of De Smet
48	Trailer - Tilt Flatbed	0		H&H	City of De Smet
49	Bucket Truck	1994	Chevrolet		City of De Smet
50	Truck Mounted Water Tank	1978	International		City of De Smet
51	Water Pump - Trash	0			City of De Smet
52	Snow Blower - Loader	2012	Argo	Trend 2070	City of De Smet
53	Truck - On Road Dump	1994	Ford		City of De Smet
54	Street Sweeper	2009	International	Tymco	City of De Smet
55	Wheel Loader - Skid Steer	2011	Case IH	SR175	City of De Smet
56	Crawler Dozer	1995	CAT	939	City of De Smet
57	Wheel Loader - Small	2002	Butler	928G	City of De Smet
58	Generator	1999	Honda		City of De Smet
59	Water Pump - Portable	0	Honda		City of De Smet
60	Grader	1985	Caterpillar	Road Grader	City of De Smet
61	Truck - On Road Dump	2000	Sterling	CCSTE	City of De Smet
62	Air Compressor	0			City of De Smet
63	Grader	2003	John Deere	670 B	City of Iroquois
64	Truck, On Road Dump	0	GMC		City of Iroquois
65	Wheel Loader	2007	Cat	928 G	City of Iroquois
66	Wheel Loader - Skid Steer	2010	Cat	236B	City of Iroquois
67	Wheel Loader (Small)	1990	Case	W14C	City of Iroquois
68	Truck, Plow	0	Monroe	Truck Mounted	City of Iroquois
69	Generator	0	Generac	Portable	City of Lake Preston
70	Generator	0	Generac	Portable	City of Lake Preston
71	Grader	1986	Champion		City of Lake Preston
72	Truck - On Road Dump	1988	International		City of Lake Preston
73	Wheel Loader - Medium	2020	Volvo	L60H	City of Lake Preston
74	Generator	0	EKL	Portable	City of Lake Preston
75	Wheel Loader - Skid Steer	0	New Holland	228	City of Lake Preston
76	Snow Plow	0	Loader Mounted		City of Lake Preston
77	Bucket Truck	1995	Ford		City of Lake Preston
78	Truck - On Road Dump	1989	International		City of Lake Preston
79	Pressurized Foam Skid	0			De Smet Fire Dept.
80	Brush Patrol, Fire	1999	Ford	F350	De Smet Fire Dept.
81	Brush Patrol, Fire	2006	Ford	F450	De Smet Fire Dept.
82	Brush Patrol, Fire	1978	GMC	Sierra Grande	De Smet Fire Dept.
83	Engine, Fire (Pumper)	1988	Chevrolet	70	De Smet Fire Dept.

Attachment 3:
List of Emergency Equipment - continued

	Name	Mfg Year	Mfg Make	Model	Organization Name
84	Engine, Fire (Pumper)	1996	Pierce		De Smet Fire Dept.
85	Brush Patrol, Fire	1989	Chevrolet	Cheyenne	De Smet Fire Dept.
86	Floodlights	0			De Smet Fire Dept.
87	Extraction Tool	0			De Smet Fire Dept.
88	Thermal Imaging Camera	0			De Smet Fire Dept.
89	Engine, Fire (Pumper)	1999	GMC	C7500	De Smet Fire Dept.
90	Water Tender - Fire	2006	Sterling		De Smet Fire Dept.
91	Ambulance - Ground	2014	Chevrolet	4500 Express	De Smet Rescue
92	Ambulance - Ground	2020	Ford	E550	De Smet Rescue
93	PJ Trailer	0			Iroquois Fire & Rescue
94	American Air Works Comp.	2008	American Air Works	8032	Iroquois Fire & Rescue
95	Rescue Tube	2009	GSI	4 Section	Iroquois Fire & Rescue
96	Porta Power	2005	TNT Rescue	10,500 PSI	Iroquois Fire & Rescue
97	Spreader	2005	TNT Rescue	s-100	Iroquois Fire & Rescue
98	C-20 Cutter	2005	TNT Rescue	C-20	Iroquois Fire & Rescue
99	Hydraulic Ram	2005	TNT Rescue	R Series	Iroquois Fire & Rescue
100	Transfer Pump	0	Honda	WN 30	Iroquois Fire & Rescue
101	Generator	0	Honda	EM 5000SX	Iroquois Fire & Rescue
102	Engine 1	0	1250 GPM		Iroquois Fire & Rescue
103	Ambulance	2003	Ford	12 EMTs - 1 RN (BLS)	Iroquois Fire & Rescue
104	Portable Floodlights	0			Iroquois Fire & Rescue
105	Engine 3	0	250 Grass GPM		Iroquois Fire & Rescue
106	Engine 2	0	250 Grass GPM		Iroquois Fire & Rescue
107	Water Tender 1	0	3000 GAL		Iroquois Fire & Rescue
108	Generator	2015	Atlas Copco	QAS70	Kingsbury County EM
109	Portable Cascade	0	Trailer port cascade/gen		Kingsbury County EM
110	Portable HazMat	2008	Cargo Trlr w/hazmat sup	Dressen	Kingsbury County EM
111	Vehicle, Emergency Mgmt	2014	Ford	Explorer	Kingsbury County EM
112	Wood Chipper	1991			Kingsbury County Highway Department

Attachment 3:
List of Emergency Equipment - continued

	Name	Mfg Year	Mfg Make	Model	Organization Name
113	Snow Blower	2001	Wildcat	M8000	Kingsbury County Highway Department
114	Truck, On-Road Dump	2023	Freightliner	Truck	Kingsbury County Highway Department
115	Truck, On-Road Dump	2013	Mack	Truck	Kingsbury County Highway Department
116	Truck, On-Road Dump	2000	Sterling	Truck	Kingsbury County Highway Department
117	Truck, On-Road Dump	2013	Mack	Truck	Kingsbury County Highway Department
118	Truck, On-Road Dump	1989	Ford	Truck	Kingsbury County Highway Department
119	Truck, On-Road Dump	2017	Mack	Truck	Kingsbury County Highway Department
120	Truck, On-Road Dump	2002	Sterling	Truck	Kingsbury County Highway Department
121	Truck, Tractor Trailer	2004	Freightliner	Semi	Kingsbury County Highway Department
122	Grader	2005	Caterpillar		Kingsbury County Highway Department
123	Grader	2008	Caterpillar		Kingsbury County Highway Department
124	Grader	2015	Caterpillar		Kingsbury County Highway Department
125	Trailer, Side Dump	2000	Trail King	SF982	Kingsbury County Highway Department
126	Trailer, Dump	1987	Kann	Pup	Kingsbury County Highway Department
127	Trailer, Sign	1984	HMD	E7x8	Kingsbury County Highway Department
128	Trailer, Dump	1970	HMD	Pup	Kingsbury County Highway Department
129	Trailer, Dump	1985	Drake	Pup	Kingsbury County Highway Department
130	Trailer, Dump	1986	Drake	Pup	Kingsbury County Highway Department
131	Trailer, Saw	1987	HMD	4x6	Kingsbury County Highway Department
132	Trailer, Small Equipment	2001	Dresse	18HD-10	Kingsbury County Highway Department
133	Trailer, Barricade	2008	Homemade		Kingsbury County Highway Department
134	Trailer, Small Equipment	2008	PJ	T6222	Kingsbury County Highway Department

Attachment 3:
List of Emergency Equipment - continued

	Name	Mfg Year	Mfg Make	Model	Organization Name
135	Truck, Plow	1992	Falls	One Way Plow	Kingsbury County Highway Department
136	Truck, Plow	2000	Falls	One Way Plow	Kingsbury County Highway Department
137	Truck, Plow	0		Snow Plow	Kingsbury County Highway Department
138	Truck, Plow	1995	Falls	One Way Plow	Kingsbury County Highway Department
139	Truck, Plow	0	Monroe	Plow	Kingsbury County Highway Department
140	Truck, Plow	2013	Monroe	Plow	Kingsbury County Highway Department
141	Truck, Plow	1997	Balder	Wing Plow	Kingsbury County Highway Department
142	Truck, Plow	1978	Tube	V-Plow	Kingsbury County Highway Department
143	Truck, Plow	1983	Gledhill	One Way Plow	Kingsbury County Highway Department
144	Truck, Plow	1985	Falls	V-Plow	Kingsbury County Highway Department
145	Truck, Plow	1971	Champion	Wing Plow	Kingsbury County Highway Department
146	Truck, Plow	1971	Price	Snow Plow	Kingsbury County Highway Department
147	Truck, Plow	1997	Balder	Wing Plow	Kingsbury County Highway Department
148	Truck, Plow	1998	Falls	V-Plow	Kingsbury County Highway Department
149	Truck, Plow	1998	Western	Snow Plow	Kingsbury County Highway Department
150	Truck, Plow	1997	Balder	Wing Plow	Kingsbury County Highway Department
151	Truck, Plow	1997	Falls	V-Plow	Kingsbury County Highway Department
152	Truck, Plow	1997	Balder	Wing Plow	Kingsbury County Highway Department
153	Truck, Plow	1987	Falls	V-Plow	Kingsbury County Highway Department
154	Grader	2019	Caterpillar		Kingsbury County Highway Department
155	Grader	2002	Caterpillar		Kingsbury County Highway Department
156	Trailer, Dump	2021	STE	Pup	Kingsbury County Highway Department

Attachment 3:
List of Emergency Equipment - continued

	Name	Mfg Year	Mfg Make	Model	Organization Name
157	Trailer, Dump	2021	STE	Pup	Kingsbury County Highway Department
158	Trailer, Dump	2021	STE	Pup	Kingsbury County Highway Department
159	Grader	2017	Caterpillar		Kingsbury County Highway Department
160	Trailer, Dump	2021	STE		Kingsbury County Highway Department
161	Wheel - Loader - Backhoe	1994	Case	580SK	Kingsbury County Highway Department
162	Wheel - Loader - Medium	2015	Caterpiller	950M	Kingsbury County Highway Department
163	Wheel - Loader - Medium	1993	Caterpiller	936F	Kingsbury County Highway Department
164	Water Pumps, De-Watering	0	3 GPM or # in pipe		Kingsbury County Highway Department
165	Grader	2015	Caterpillar		Kingsbury County Highway Department
166	Wheel - Loader - Skid	2000	Okeefe	1840	Kingsbury County Highway Department
167	Trailer, Lowboy	1999	Talbet	Lowboy	Kingsbury County Highway Department
168	Pickup	2016	Ford	F150	Kingsbury County Sheriff
169	SUV	2022	Ford	Interceptor Utility	Kingsbury County Sheriff
170	SUV	2016	Ford	Interceptor Utility	Kingsbury County Sheriff
171	SUV	2020	Ford	Interceptor Utility	Kingsbury County Sheriff
172	SUV	2021	Ford	Interceptor Utility	Kingsbury County Sheriff
173	Pickup	1986	Chevrolet	Pickup	Kingsbury County Sheriff
174	Thermal Imaging Camera	0			Kingsbury County Sheriff
175	Night Vision	0			Kingsbury County Sheriff
176	Pickup	2011	Ford	F150	Kingsbury County Sheriff
177	SUV	2014	Ford	Interceptor Utility	Kingsbury County Sheriff
178	Ambulance - Ground	2021	Ford	F550	Lake Preston Ambulance

Attachment 3:
List of Emergency Equipment - continued

	Name	Mfg Year	Mfg Make	Model	Organization Name
179	Ambulance - Ground	2016	Ford	F450	Lake Preston Ambulance
180	Boat - Rescue	1987	Lund	18 ft	Lake Preston FD
181	Floodlights	0			Lake Preston FD
182	Extraction Tool	0			Lake Preston FD
183	UTV	2021	Kawesaki		Lake Preston FD
184	Inflatable Zodiac - 10'	0		Rescue Boat	Lake Preston FD
185	Brush Patrol, Fire	1997	GMC	3500	Lake Preston FD
186	Brush Patrol, Fire	2013	International		Lake Preston FD
187	Engine, Fire	2000	GMC		Lake Preston FD
188	Jet Ski	0	Kawasaki		Lake Preston FD
189	Jet Ski	0	Kawasaki		Lake Preston FD
190	Heavy Rescue Pumper, Fire	2012	Rosenbauer		Lake Preston FD
191	Brush Patrol, Fire	2004	Ford	F550	Lake Preston FD
192	Water Tender, Fire	1996	Kenworth	T800	Lake Preston FD
193	Brush Patrol, Fire	1991	Chevrolet	3500	Oldham VFD
194	Floodlights	2017	Trailer		Oldham VFD
195	Water, Tender Fire	1997	Kenworth		Oldham VFD
196	Engine, Fire (Pumper)	1981	Chevrolet		Oldham VFD
197	Brush Patrol, Fire	2008	Ford	F450	Oldham VFD
198	Water, Fire (Pumer)	1987	Auto Car		Oldham VFD

HAZARDOUS MATERIAL INCIDENT REPORT*

Date: _____ Time of call: _____

Caller's Name: _____ Caller's Agency:_____

Caller's telephone #: _____

Caller's Address: _____

Type of Incident:_____

Location of Incident: _____
(E-911 address, if known)

Time of Incident: _____ Any Injury/Death: Yes ____ No ____

Placard: ____Yes ____No If Yes, Placard Number: _____

Chemical's Name: _____
(Correct printed spelling please)

Type of Container:_____ Amount of Release: _____ Spill Size_____

Endangered Area _____ Population Area _____ Spill Movement: Yes ____ No ____

Water Bodies/Streams Involved: Yes ____ No ____ If yes, Name?_____

Immediate Threat To: Humans__ Air__ Soil__ Water__ Fish__ Wildlife__ Other__

Current weather conditions at the scene of the hazardous material incident:

Wind Direction: _____ Wind Speed: _____ Temperature: _____

Atmosphere: (e.g.; rainy, snowy, foggy, cloudy, partly cloudy, clear)_____

Shipper's Name: _____

Shipper's Address: _____Shipper's Telephone _____

Driver's Name:_____ Driver's Address: _____

Personnel or Agencies On-scene: _____
(e.g.; Director of Emergency Management, Police Department)

*Call the South Dakota Office of Emergency Management (1-605-773-3231) after completion.

Attachment 4

HAZARDOUS MATERIAL INCIDENT FOLLOW-UP REPORT

Name of person filling out this report: _____

e-mail address: _____

Postal address: _____

Work Number:_____ Home Number: _____

Cellphone Number: _____

Location of incident: _____
(911 address, if known)

Chemical's name: _____
(Correct printed spelling please)

Trade name: _____

Chemical Abstracts Service (CAS) Registry Number: _____

Is the chemical on SARA, Title III, Section 302 list? Yes____No____Unknown___

Quantity of the chemical released: _____

Time the chemical release began: _____

Duration of the chemical release: _____

This chemical release affected: Humans__Air__Soil__Water__Fish__Wildlife__

Lake, Slough, River or Creek involved? Yes__No__If yes, Name:_____

Acute or chronic health risks? Yes__No__Unknown__

What medical advice was given? _____

Place additional information about the incident and action taken on the back of this form.

After completion, mail this follow-up report to:

South Dakota Department of Agriculture & Natural Resources
Department of Water and Natural Resources
Office of Air Quality & Solid Waste
523 East Capitol Street, Room 217
Pierre, SD 57501

Attachment 5

Guidance for Developing Comprehensive Hazmat Response Plan Checklist

All new/draft Emergency Response Plans must be submitted to the State Emergency Response Commission (SERC) for review
This checklist must be completed and submitted with the new/draft plan.

Kingsbury County Hazardous Material (HAZMAT) Plan

Local Emergency Planning Committee / Plan Name

First District Association of Local Governments, Kelli Henricks/Todd Kays, 9/01/2024, 605-882-5115

Authored By, Date, & Contact Info

Required Elements (Reference Title 42, Chapter 116, Subchapter I, § 11003. Comprehensive Emergency Response Plans)
Each emergency plan shall include (but is not limited to) each of the following:

	Element	Applicable Pages	Comments
Required Elements			
1	Identification of facilities subject to the requirements of this subchapter that are within the emergency planning district.	20-22; 25-164	Each site has a physical address, latitude and longitude, aerial view, ground view, list of emergency and hazardous chemicals, and on-site procedures when accidental release is discovered
2	Identification of routes likely to be used for the transportation of substances on the list of extremely hazardous substances referred to in section 11002 (a) of Title 42.	23, 25, 51, 73, 81, 105, 117, 155, 161	Maps displaying town locations, Hazardous Locations, Emergency Routes, and other utilities as deemed necessary.
3	Identification of additional facilities contributing or subjected to additional risk due to their proximity to facilities subject to the requirements of this subchapter*.	23, 25, 51, 73, 81, 105, 117, 115, 161	Maps displaying town locations, Hazardous Locations, Emergency Routes, and other utilities as deemed necessary.

	Element	Applicable Pages	Comments
4	Methods and procedures to be followed by facility owners and operators to respond to any release of such substances.	11-15; 25-164	List of all contact information, locations, and hazardous chemical types.
5	Methods and procedures to be followed by local emergency and medical personnel to respond to any release of such substances.	11-15	
6	Designation of a community emergency coordinator who shall make determinations necessary to implement the plan.	16	Cindy Bau is the current Kingsbury County Emergency Manager and that position is the emergency coordinator.
7	Designation of facility emergency coordinators who shall make determinations necessary to implement the plan.	20-22	Tier II Facility Contact List
8	Procedures providing reliable, effective, and timely notification by the facility emergency coordinators and the community emergency coordinator to persons designated in the emergency plan, and to the public, that a release has occurred (consistent with the emergency notification requirements of section 11004 of this title).	11-15; 25-164	Each site is to provide on-site procedures when accidental release is discovered.
9	Methods for determining the occurrence of a release, and the area or population likely to be affected by such release**.	11-15	This Plan does not include modeling programs such as CAMEO or ALOHA. Based on the types of on-site hazardous materials being stored in relation to types of land uses in proximity of the facilities, it was determined that the area or population would be minimally affected.

	Element	Applicable Pages	Comments
10	A description of emergency equipment and facilities in the community, and identification of the persons responsible for such equipment and facilities.	16-19; 175-181	
11	A description of emergency equipment at each facility subject to the requirements of this subchapter (facilities that store hazardous materials), and identification of the persons responsible for such equipment and facilities.	20-22; 175-181	Tier II Facility Contact List No on-site emergency equipment was reported
12	Evacuation plans, including provisions for a precautionary evacuation and alternative traffic routes.	12-15, 23, 25, 51, 73, 81,105, 117, 155, 161	
13	Training programs, including schedules for training of local emergency response and medical personnel.	15	
14	Methods and schedules for exercising the emergency plan.	15, 184	This Plan is to be reviewed on an annual basis.
	Recommended Elements	**Applicable Pages**	**Comments**
15	Identification of emergency shelters and features of each emergency shelter (backup generator, # of beds, # of MREs, etc.)	16-19, 174	
16	Summary of existing mutual aid agreements with neighboring counties, cities, states, and Local Emergency Planning Committees.	16-19; 175-181	
17	NIMS compliance – NIMS concepts and terminology should be utilized.	15	

18	Other		

*Examples of these facilities may include but not limited to hospitals, schools, nursing homes, natural gas facilities, etc.
**Methods that can be used but not limited to for determination may include modeling programs such as CAMEO or ALOHA. Emergency Response Guides can be used as well. If you need an ERG, please let us know and we can provide one to you. We'd like to see plans for evacuation zones based on types of chemicals at each facility - the potentially impacted zone should a release occur. Consider air flow, topography, etc.

The SD SERC recommends the LEPC shall perform a complete rewrite of their existing Comprehensive Emergency Response Plan every four (4) years.

The Local Emergency Planning Committee (LEPC) shall review the plan once annually, or more frequently as contacts, and/or changed circumstances in the community, or at any facility may require updates to keep the plan relevant.

Please enter your anticipated annual LEPC Review Schedule September 2025

I certify under penalty of law that I have personally examined and am familiar with the information submitted in this document, and that based on my inquiry of those individuals immediately responsible for obtaining the information, I believe that the submitted information is true, accurate, complete, and meets the requirements of Title 42, Chapter 116, Subchapter I, § 11003.

_____
Signature of Plan Author – Date

_____
Signature of County Emergency Manager – Date

INTERNAL USE ONLY

_____
Draft Plan, State Emergency Response Commission (SERC) Receipt Date

_____
Draft Plan Reviewer & Date