


































Grant County
Comprehensive Land Use Plan
Twin Brooks Township Future Land Use Map



- | | |
|---|---|
|  | Area of Development Advantage |
|  | Area of Development Transition |
|  | Area of Development Stability |
|  | Area of Development Limitation - Wellhead Protection Area |
|  | Area of Development Limitation - Shallow Aquifer |
|  | Area of Development Limitation - 100 Year Floodplain |
|  | Area of Development Limitation - Wetland |
|  | Lake |
|  | Stream |
|  | Paved State Highways/I-29 |
|  | Paved County Highways |
|  | Gravel Roads |
|  | Unimproved Roads |
|  | Railroad |
|  | Airport |
|  | Bulk Plant |
|  | Cemetery |
|  | Golf Course |
|  | Gravel Pit |
|  | Other |
|  | Park |
|  | Sports Field |
|  | Utility |
|  | Business |
|  | Church |
|  | Elevator |
|  | Government Office |
|  | School |
|  | Town Hall |
|  | Existing Farm Residence |
|  | Existing Non-farm Residence |
|  | Abandoned Residence |
|  | Other |